

Scaled data based on original data using  
LM-79-08 Approved Method: Electrical and Photometric Measurements of Solid-State  
Lighting Products

Test Report Prepared for  
Cooper Lighting Solutions  
(formerly Eaton)

Brand: LUMIERE

Report Number: P221144 (CONVERTED FROM TYPE C PHOTOMETRY)

Luminaire Tested: **1002-[A1, P1, S1, SU1]-FL-LEDCR-W-BK-LC1-UNV**

Issue Date: 3/3/2020

**Test Information**

Test Method: LM-79-08  
Report Number: P221144 (CONVERTED FROM TYPE C PHOTOMETRY)  
TEST IS SCALED FROM IESNA LM-79-08 TEST DATA (P29549)  
Test Lab: INNOVATION CENTER-P2  
Issue Date: 3/3/2020  
Manufacturer: COOPER LIGHTING SOLUTIONS (FORMERLY EATON)  
Product Line: LUMIERE  
Catalog Number: 1002-[A1, P1, S1, SU1]-FL-LEDCR-W-BK-LC1-UNV  
Description: LUMIERE LANTERRA 1002 LED ACCENT/PATH/SIGN LUMINAIRE, FLUSH LENS,  
WIDE FLOOD OPTIC, BLACK HOUSING.  
Light Source: (1) COLOR CHAGING MODULE, SET TO 3500K CCT, 90 CRI LED  
Ballast/Driver: ELECTRONIC DRIVER

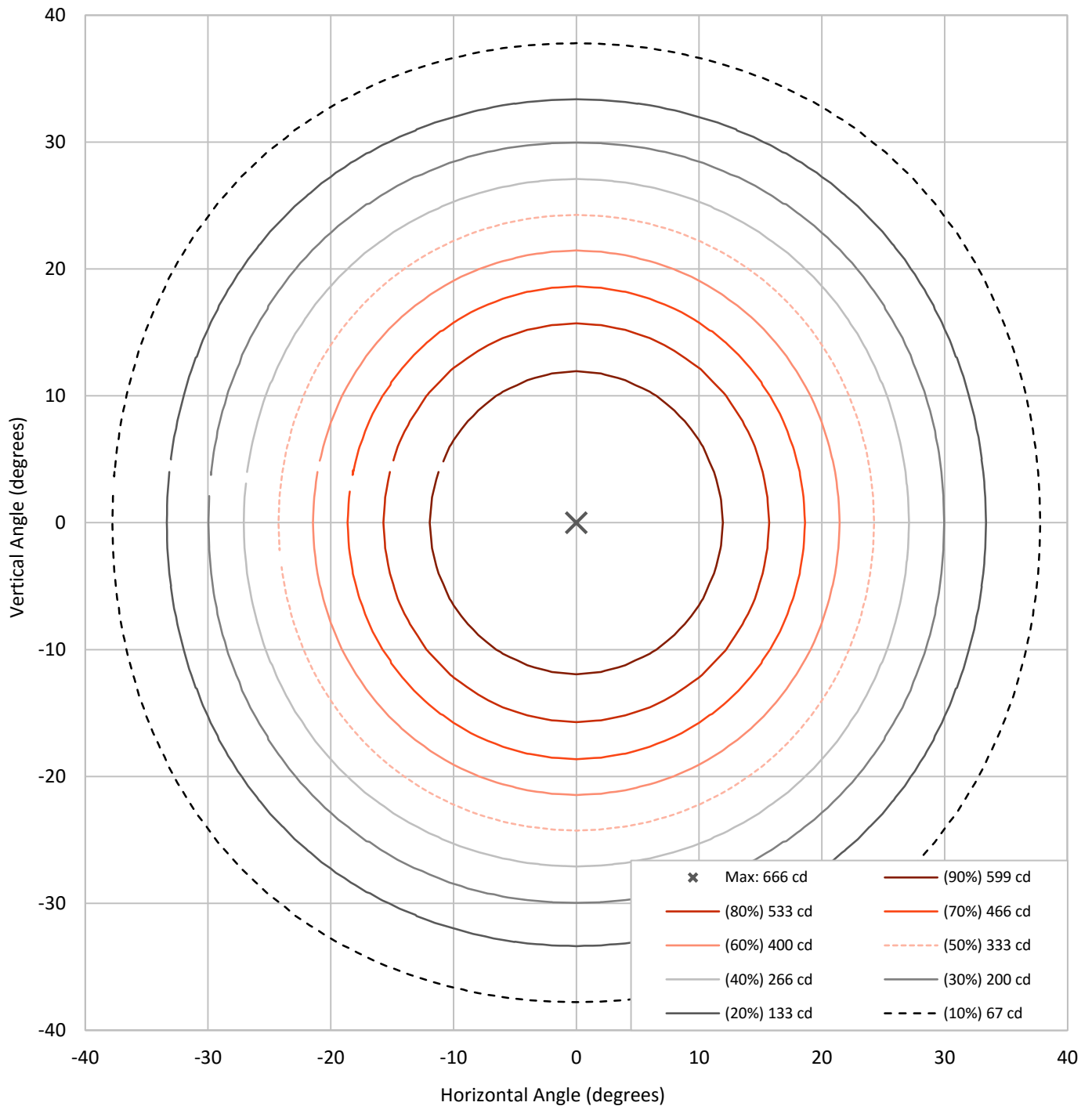
**Summary**

Lumens per Lamp:	N/A	NEMA Type:	5H x 5V
Luminaire Lumens:	433.7 lumens	Max Intensity:	666 candela
Efficiency:	N/A	Max Intensity Angle:	0°H x 0°V
Efficacy:	32.1 lumens/watt		
Luminous Opening:	Circular (Dia: 0.17' x H: 0')		
Beam Angle (50%):	48.5°H x 48.5°V	Field Angle (10%):	75.5°H x 75.5°V
Beam Lumens:	278 lumens	Field Lumens:	413.9 lumens
Beam Efficiency:	64.1%	Field Efficiency:	95.4%
Input Watts (W):	13.5		
Input Voltage (V):	120		
Input Current (Ain):	NR		
Voltage Rise (V):	NR		
Power Factor:	NR		
Total Harmonic Distortion (THDi):	NR		
Frequency (hertz):	60		
Stabilization Time:	NR		
Operation Time:	NR		
Ambient Temperature (°C):	NR		
Test Distance:	25 FT		

REPORT NUMBER: P221144 (CONVERTED FROM TYPE C PHOTOMETRY)

CATALOG NUMBER: 1002-[A1, P1, S1, SU1]-FL-LEDCR-W-BK-LC1-UNV

### Iso-Candela Plot

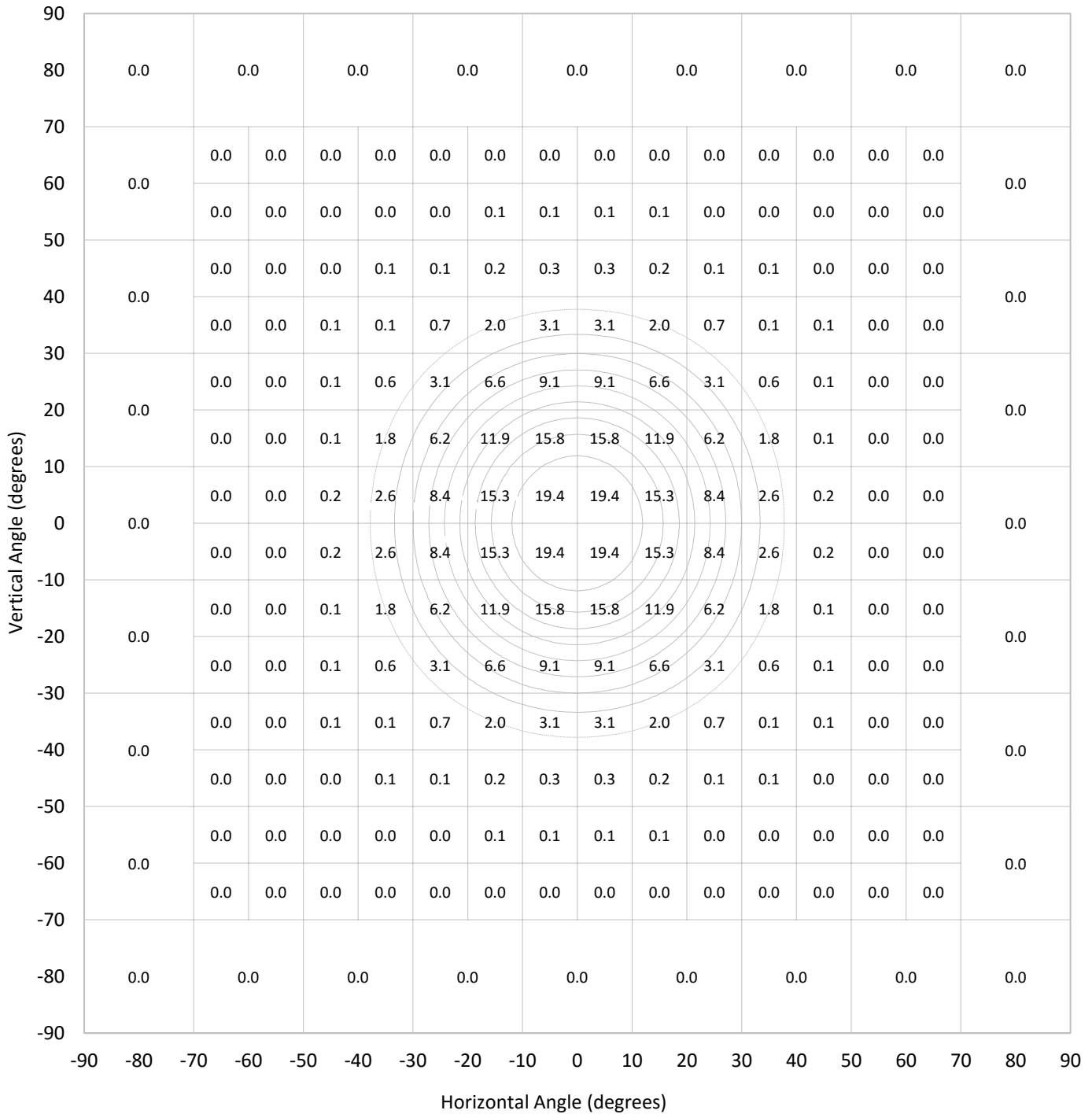




REPORT NUMBER: P221144 (CONVERTED FROM TYPE C PHOTOMETRY)

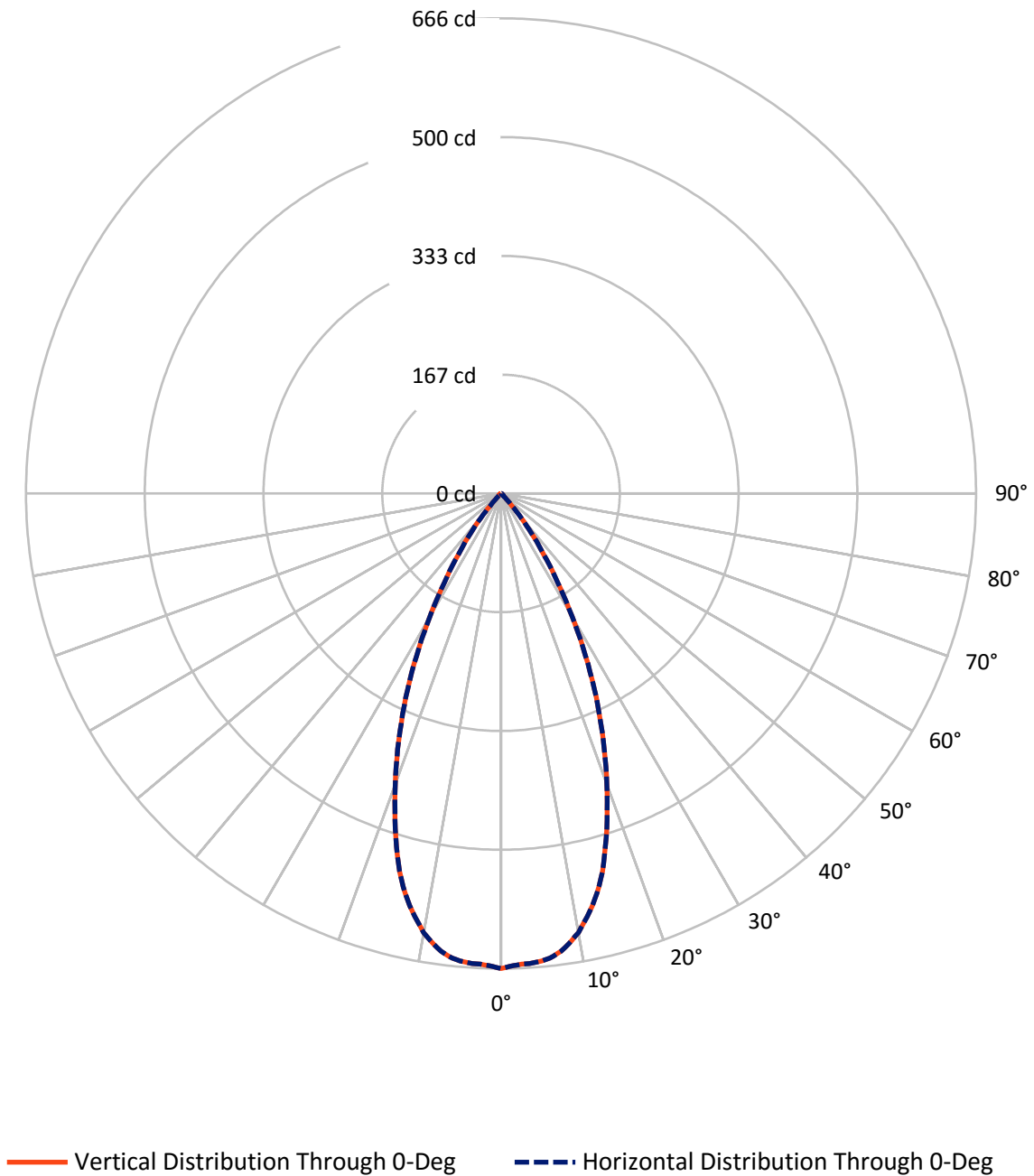
CATALOG NUMBER: 1002-[A1, P1, S1, SU1]-FL-LEDCR-W-BK-LC1-UNV

### Lumen Table



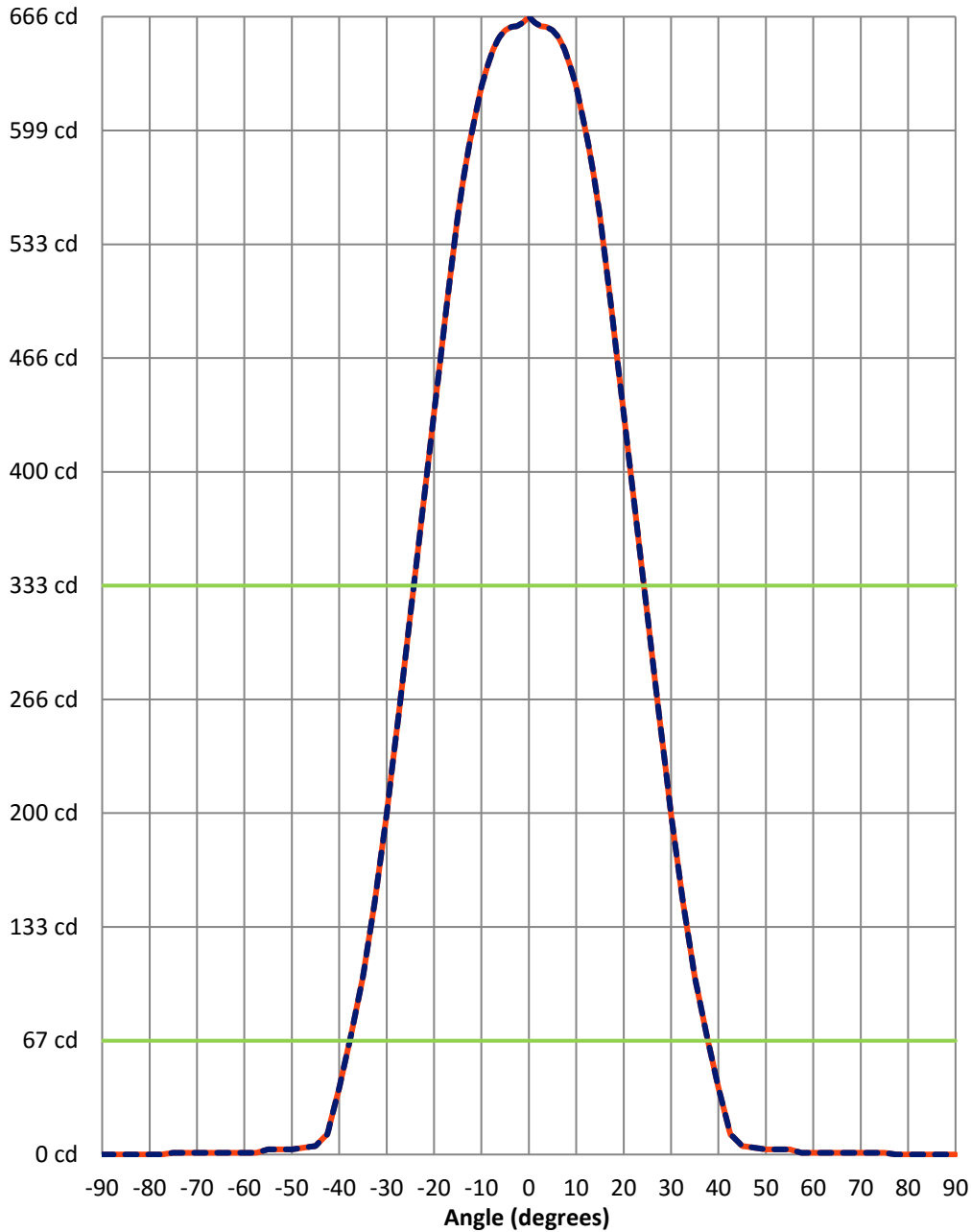
REPORT NUMBER: P221144 (CONVERTED FROM TYPE C PHOTOMETRY)  
CATALOG NUMBER: 1002-[A1, P1, S1, SU1]-FL-LEDCR-W-BK-LC1-UNV

### Luminous Intensity Polar Plot



REPORT NUMBER: P221144 (CONVERTED FROM TYPE C PHOTOMETRY)  
 CATALOG NUMBER: 1002-[A1, P1, S1, SU1]-FL-LEDCR-W-BK-LC1-UNV

### Luminous Intensity Plot



**Beam:**  
 H Angle: 48.5°  
 V Angle: 48.5°  
 Lumens: 278  
 Efficiency: 64.1%

**Field:**  
 H Angle: 75.5°  
 V Angle: 75.5°  
 Lumens: 413.9  
 Efficiency: 95.4%

**Spill:**  
 Lumens: 19.8  
 Efficiency: 4.6%

— Vertical Distribution through 0-Deg  
 - - Horizontal Distribution through 0-Deg



REPORT NUMBER: P221144 (CONVERTED FROM TYPE C PHOTOMETRY)  
 CATALOG NUMBER: 1002-[A1, P1, S1, SU1]-FL-LEDCR-W-BK-LC1-UNV

FIELD  
 BEAM

**CANDELA DISTRIBUTION:**

	-90°	-88.75°	-87.5°	-86.25°	-85°	-83.75°	-82.5°	-81.25°	-80°	-78.75°	-77.5°
90°	0	0	0	0	0	0	0	0	0	0	0
88.75°	0	0	0	0	0	0	0	0	0	0	0
87.5°	0	0	0	0	0	0	0	0	0	0	0
86.25°	0	0	0	0	0	0	0	0	0	0	0
85°	0	0	0	0	0	0	0	0	0	0	0
83.75°	0	0	0	0	0	0	0	0	0	0	0
82.5°	0	0	0	0	0	0	0	0	0	0	0
81.25°	0	0	0	0	0	0	0	0	0	0	0
80°	0	0	0	0	0	0	0	0	0	0	0
78.75°	0	0	0	0	0	0	0	0	0	0	0
77.5°	0	0	0	0	0	0	0	0	0	0	0
76.25°	0	0	0	0	0	0	0	0	0	0	0
75°	0	0	0	0	0	0	0	0	0	0	0
73.75°	0	0	0	0	0	0	0	0	0	0	0
72.5°	0	0	0	0	0	0	0	0	0	0	0
71.25°	0	0	0	0	0	0	0	0	0	0	0
70°	0	0	0	0	0	0	0	0	0	0	0
68.75°	0	0	0	0	0	0	0	0	0	0	0
67.5°	0	0	0	0	0	0	0	0	0	0	0
66.25°	0	0	0	0	0	0	0	0	0	0	0
65°	0	0	0	0	0	0	0	0	0	0	0
63.75°	0	0	0	0	0	0	0	0	0	0	0
62.5°	0	0	0	0	0	0	0	0	0	0	0
61.25°	0	0	0	0	0	0	0	0	0	0	0
60°	0	0	0	0	0	0	0	0	0	0	0
58.75°	0	0	0	0	0	0	0	0	0	0	0
57.5°	0	0	0	0	0	0	0	0	0	0	0
56.25°	0	0	0	0	0	0	0	0	0	0	0
55°	0	0	0	0	0	0	0	0	0	0	0
53.75°	0	0	0	0	0	0	0	0	0	0	0
52.5°	0	0	0	0	0	0	0	0	0	0	0
51.25°	0	0	0	0	0	0	0	0	0	0	0
50°	0	0	0	0	0	0	0	0	0	0	0
48.75°	0	0	0	0	0	0	0	0	0	0	0
47.5°	0	0	0	0	0	0	0	0	0	0	0
46.25°	0	0	0	0	0	0	0	0	0	0	0
45°	0	0	0	0	0	0	0	0	0	0	0
43.75°	0	0	0	0	0	0	0	0	0	0	0
42.5°	0	0	0	0	0	0	0	0	0	0	0
41.25°	0	0	0	0	0	0	0	0	0	0	0
40°	0	0	0	0	0	0	0	0	0	0	0
38.75°	0	0	0	0	0	0	0	0	0	0	0
37.5°	0	0	0	0	0	0	0	0	0	0	0
36.25°	0	0	0	0	0	0	0	0	0	0	0
35°	0	0	0	0	0	0	0	0	0	0	0



REPORT NUMBER: P221144 (CONVERTED FROM TYPE C PHOTOMETRY)  
 CATALOG NUMBER: 1002-[A1, P1, S1, SU1]-FL-LEDCR-W-BK-LC1-UNV

**CANDELA DISTRIBUTION (continued):**

	-90°	-88.75°	-87.5°	-86.25°	-85°	-83.75°	-82.5°	-81.25°	-80°	-78.75°	-77.5°
33.75°	0	0	0	0	0	0	0	0	0	0	0
32.5°	0	0	0	0	0	0	0	0	0	0	0
31.25°	0	0	0	0	0	0	0	0	0	0	0
30°	0	0	0	0	0	0	0	0	0	0	0
28.75°	0	0	0	0	0	0	0	0	0	0	0
27.5°	0	0	0	0	0	0	0	0	0	0	0
26.25°	0	0	0	0	0	0	0	0	0	0	0
25°	0	0	0	0	0	0	0	0	0	0	0
23.75°	0	0	0	0	0	0	0	0	0	0	0
22.5°	0	0	0	0	0	0	0	0	0	0	0
21.25°	0	0	0	0	0	0	0	0	0	0	0
20°	0	0	0	0	0	0	0	0	0	0	0
18.75°	0	0	0	0	0	0	0	0	0	0	0
17.5°	0	0	0	0	0	0	0	0	0	0	0
16.25°	0	0	0	0	0	0	0	0	0	0	0
15°	0	0	0	0	0	0	0	0	0	0	0
13.75°	0	0	0	0	0	0	0	0	0	0	0
12.5°	0	0	0	0	0	0	0	0	0	0	0
11.25°	0	0	0	0	0	0	0	0	0	0	0
10°	0	0	0	0	0	0	0	0	0	0	0
8.75°	0	0	0	0	0	0	0	0	0	0	0
7.5°	0	0	0	0	0	0	0	0	0	0	0
6.25°	0	0	0	0	0	0	0	0	0	0	0
5°	0	0	0	0	0	0	0	0	0	0	0
3.75°	0	0	0	0	0	0	0	0	0	0	0
2.5°	0	0	0	0	0	0	0	0	0	0	0
1.25°	0	0	0	0	0	0	0	0	0	0	0
0°	0	0	0	0	0	0	0	0	0	0	0
-1.25°	0	0	0	0	0	0	0	0	0	0	0
-2.5°	0	0	0	0	0	0	0	0	0	0	0
-3.75°	0	0	0	0	0	0	0	0	0	0	0
-5°	0	0	0	0	0	0	0	0	0	0	0
-6.25°	0	0	0	0	0	0	0	0	0	0	0
-7.5°	0	0	0	0	0	0	0	0	0	0	0
-8.75°	0	0	0	0	0	0	0	0	0	0	0
-10°	0	0	0	0	0	0	0	0	0	0	0
-11.25°	0	0	0	0	0	0	0	0	0	0	0
-12.5°	0	0	0	0	0	0	0	0	0	0	0
-13.75°	0	0	0	0	0	0	0	0	0	0	0
-15°	0	0	0	0	0	0	0	0	0	0	0
-16.25°	0	0	0	0	0	0	0	0	0	0	0
-17.5°	0	0	0	0	0	0	0	0	0	0	0
-18.75°	0	0	0	0	0	0	0	0	0	0	0
-20°	0	0	0	0	0	0	0	0	0	0	0
-21.25°	0	0	0	0	0	0	0	0	0	0	0





REPORT NUMBER: P221144 (CONVERTED FROM TYPE C PHOTOMETRY)  
 CATALOG NUMBER: 1002-[A1, P1, S1, SU1]-FL-LEDCR-W-BK-LC1-UNV

**CANDELA DISTRIBUTION (continued):**

	-90°	-88.75°	-87.5°	-86.25°	-85°	-83.75°	-82.5°	-81.25°	-80°	-78.75°	-77.5°
-22.5°	0	0	0	0	0	0	0	0	0	0	0
-23.75°	0	0	0	0	0	0	0	0	0	0	0
-25°	0	0	0	0	0	0	0	0	0	0	0
-26.25°	0	0	0	0	0	0	0	0	0	0	0
-27.5°	0	0	0	0	0	0	0	0	0	0	0
-28.75°	0	0	0	0	0	0	0	0	0	0	0
-30°	0	0	0	0	0	0	0	0	0	0	0
-31.25°	0	0	0	0	0	0	0	0	0	0	0
-32.5°	0	0	0	0	0	0	0	0	0	0	0
-33.75°	0	0	0	0	0	0	0	0	0	0	0
-35°	0	0	0	0	0	0	0	0	0	0	0
-36.25°	0	0	0	0	0	0	0	0	0	0	0
-37.5°	0	0	0	0	0	0	0	0	0	0	0
-38.75°	0	0	0	0	0	0	0	0	0	0	0
-40°	0	0	0	0	0	0	0	0	0	0	0
-41.25°	0	0	0	0	0	0	0	0	0	0	0
-42.5°	0	0	0	0	0	0	0	0	0	0	0
-43.75°	0	0	0	0	0	0	0	0	0	0	0
-45°	0	0	0	0	0	0	0	0	0	0	0
-46.25°	0	0	0	0	0	0	0	0	0	0	0
-47.5°	0	0	0	0	0	0	0	0	0	0	0
-48.75°	0	0	0	0	0	0	0	0	0	0	0
-50°	0	0	0	0	0	0	0	0	0	0	0
-51.25°	0	0	0	0	0	0	0	0	0	0	0
-52.5°	0	0	0	0	0	0	0	0	0	0	0
-53.75°	0	0	0	0	0	0	0	0	0	0	0
-55°	0	0	0	0	0	0	0	0	0	0	0
-56.25°	0	0	0	0	0	0	0	0	0	0	0
-57.5°	0	0	0	0	0	0	0	0	0	0	0
-58.75°	0	0	0	0	0	0	0	0	0	0	0
-60°	0	0	0	0	0	0	0	0	0	0	0
-61.25°	0	0	0	0	0	0	0	0	0	0	0
-62.5°	0	0	0	0	0	0	0	0	0	0	0
-63.75°	0	0	0	0	0	0	0	0	0	0	0
-65°	0	0	0	0	0	0	0	0	0	0	0
-66.25°	0	0	0	0	0	0	0	0	0	0	0
-67.5°	0	0	0	0	0	0	0	0	0	0	0
-68.75°	0	0	0	0	0	0	0	0	0	0	0
-70°	0	0	0	0	0	0	0	0	0	0	0
-71.25°	0	0	0	0	0	0	0	0	0	0	0
-72.5°	0	0	0	0	0	0	0	0	0	0	0
-73.75°	0	0	0	0	0	0	0	0	0	0	0
-75°	0	0	0	0	0	0	0	0	0	0	0
-76.25°	0	0	0	0	0	0	0	0	0	0	0
-77.5°	0	0	0	0	0	0	0	0	0	0	0



REPORT NUMBER: P221144 (CONVERTED FROM TYPE C PHOTOMETRY)

CATALOG NUMBER: 1002-[A1, P1, S1, SU1]-FL-LEDCR-W-BK-LC1-UNV

**CANDELA DISTRIBUTION (continued):**

	-90°	-88.75°	-87.5°	-86.25°	-85°	-83.75°	-82.5°	-81.25°	-80°	-78.75°	-77.5°
-78.75°	0	0	0	0	0	0	0	0	0	0	0
-80°	0	0	0	0	0	0	0	0	0	0	0
-81.25°	0	0	0	0	0	0	0	0	0	0	0
-82.5°	0	0	0	0	0	0	0	0	0	0	0
-83.75°	0	0	0	0	0	0	0	0	0	0	0
-85°	0	0	0	0	0	0	0	0	0	0	0
-86.25°	0	0	0	0	0	0	0	0	0	0	0
-87.5°	0	0	0	0	0	0	0	0	0	0	0
-88.75°	0	0	0	0	0	0	0	0	0	0	0
-90°	0	0	0	0	0	0	0	0	0	0	0



REPORT NUMBER: P221144 (CONVERTED FROM TYPE C PHOTOMETRY)  
 CATALOG NUMBER: 1002-[A1, P1, S1, SU1]-FL-LEDCR-W-BK-LC1-UNV

**CANDELA DISTRIBUTION (continued):**

	-76.25°	-75°	-73.75°	-72.5°	-71.25°	-70°	-68.75°	-67.5°	-66.25°	-65°	-63.75°
90°	0	0	0	0	0	0	0	0	0	0	0
88.75°	0	0	0	0	0	0	0	0	0	0	0
87.5°	0	0	0	0	0	0	0	0	0	0	0
86.25°	0	0	0	0	0	0	0	0	0	0	0
85°	0	0	0	0	0	0	0	0	0	0	0
83.75°	0	0	0	0	0	0	0	0	0	0	0
82.5°	0	0	0	0	0	0	0	0	0	0	0
81.25°	0	0	0	0	0	0	0	0	0	0	0
80°	0	0	0	0	0	0	0	0	0	0	0
78.75°	0	0	0	0	0	0	0	0	0	0	0
77.5°	0	0	0	0	0	0	0	0	0	0	0
76.25°	0	0	0	0	0	0	0	0	0	0	0
75°	0	0	0	0	0	0	0	0	0	0	0
73.75°	0	0	0	0	0	0	0	0	0	0	0
72.5°	0	0	0	0	0	0	0	0	0	0	0
71.25°	0	0	0	0	0	0	0	0	0	0	0
70°	0	0	0	0	0	0	0	0	0	0	0
68.75°	0	0	0	0	0	0	0	0	0	0	0
67.5°	0	0	0	0	0	0	0	0	0	0	0
66.25°	0	0	0	0	0	0	0	0	0	0	0
65°	0	0	0	0	0	0	0	0	0	0	0
63.75°	0	0	0	0	0	0	0	0	0	0	0
62.5°	0	0	0	0	0	0	0	0	0	0	0
61.25°	0	0	0	0	0	0	0	0	0	0	0
60°	0	0	0	0	0	0	0	0	0	0	0
58.75°	0	0	0	0	0	0	0	0	0	0	0
57.5°	0	0	0	0	0	0	0	0	0	0	0
56.25°	0	0	0	0	0	0	0	0	0	0	1
55°	0	0	0	0	0	0	0	0	0	1	1
53.75°	0	0	0	0	0	0	0	0	1	1	1
52.5°	0	0	0	0	0	0	0	0	1	1	1
51.25°	0	0	0	0	0	0	0	1	1	1	1
50°	0	0	0	0	0	0	0	1	1	1	1
48.75°	0	0	0	0	0	0	1	1	1	1	1
47.5°	0	0	0	0	0	0	1	1	1	1	1
46.25°	0	0	0	0	0	0	1	1	1	1	1
45°	0	0	0	0	0	1	1	1	1	1	1
43.75°	0	0	0	0	0	1	1	1	1	1	1
42.5°	0	0	0	0	0	1	1	1	1	1	1
41.25°	0	0	0	0	1	1	1	1	1	1	1
40°	0	0	0	0	1	1	1	1	1	1	1
38.75°	0	0	0	0	1	1	1	1	1	1	1
37.5°	0	0	0	1	1	1	1	1	1	1	1
36.25°	0	0	0	1	1	1	1	1	1	1	1
35°	0	0	0	1	1	1	1	1	1	1	1



REPORT NUMBER: P221144 (CONVERTED FROM TYPE C PHOTOMETRY)  
 CATALOG NUMBER: 1002-[A1, P1, S1, SU1]-FL-LEDCR-W-BK-LC1-UNV

**CANDELA DISTRIBUTION (continued):**

	-76.25°	-75°	-73.75°	-72.5°	-71.25°	-70°	-68.75°	-67.5°	-66.25°	-65°	-63.75°
33.75°	0	0	0	1	1	1	1	1	1	1	1
32.5°	0	0	0	1	1	1	1	1	1	1	1
31.25°	0	0	1	1	1	1	1	1	1	1	1
30°	0	0	1	1	1	1	1	1	1	1	1
28.75°	0	0	1	1	1	1	1	1	1	1	1
27.5°	0	0	1	1	1	1	1	1	1	1	1
26.25°	0	0	1	1	1	1	1	1	1	1	1
25°	0	0	1	1	1	1	1	1	1	1	1
23.75°	0	0	1	1	1	1	1	1	1	1	1
22.5°	0	1	1	1	1	1	1	1	1	1	1
21.25°	0	1	1	1	1	1	1	1	1	1	1
20°	0	1	1	1	1	1	1	1	1	1	1
18.75°	0	1	1	1	1	1	1	1	1	1	1
17.5°	0	1	1	1	1	1	1	1	1	1	1
16.25°	0	1	1	1	1	1	1	1	1	1	1
15°	0	1	1	1	1	1	1	1	1	1	1
13.75°	0	1	1	1	1	1	1	1	1	1	1
12.5°	0	1	1	1	1	1	1	1	1	1	1
11.25°	0	1	1	1	1	1	1	1	1	1	1
10°	0	1	1	1	1	1	1	1	1	1	1
8.75°	0	1	1	1	1	1	1	1	1	1	1
7.5°	0	1	1	1	1	1	1	1	1	1	1
6.25°	0	1	1	1	1	1	1	1	1	1	1
5°	0	1	1	1	1	1	1	1	1	1	1
3.75°	0	1	1	1	1	1	1	1	1	1	1
2.5°	0	1	1	1	1	1	1	1	1	1	1
1.25°	0	1	1	1	1	1	1	1	1	1	1
0°	1	1	1	1	1	1	1	1	1	1	1
-1.25°	0	1	1	1	1	1	1	1	1	1	1
-2.5°	0	1	1	1	1	1	1	1	1	1	1
-3.75°	0	1	1	1	1	1	1	1	1	1	1
-5°	0	1	1	1	1	1	1	1	1	1	1
-6.25°	0	1	1	1	1	1	1	1	1	1	1
-7.5°	0	1	1	1	1	1	1	1	1	1	1
-8.75°	0	1	1	1	1	1	1	1	1	1	1
-10°	0	1	1	1	1	1	1	1	1	1	1
-11.25°	0	1	1	1	1	1	1	1	1	1	1
-12.5°	0	1	1	1	1	1	1	1	1	1	1
-13.75°	0	1	1	1	1	1	1	1	1	1	1
-15°	0	1	1	1	1	1	1	1	1	1	1
-16.25°	0	1	1	1	1	1	1	1	1	1	1
-17.5°	0	1	1	1	1	1	1	1	1	1	1
-18.75°	0	1	1	1	1	1	1	1	1	1	1
-20°	0	1	1	1	1	1	1	1	1	1	1
-21.25°	0	1	1	1	1	1	1	1	1	1	1



REPORT NUMBER: P221144 (CONVERTED FROM TYPE C PHOTOMETRY)  
 CATALOG NUMBER: 1002-[A1, P1, S1, SU1]-FL-LEDCR-W-BK-LC1-UNV

**CANDELA DISTRIBUTION (continued):**

	-76.25°	-75°	-73.75°	-72.5°	-71.25°	-70°	-68.75°	-67.5°	-66.25°	-65°	-63.75°
-22.5°	0	1	1	1	1	1	1	1	1	1	1
-23.75°	0	0	1	1	1	1	1	1	1	1	1
-25°	0	0	1	1	1	1	1	1	1	1	1
-26.25°	0	0	1	1	1	1	1	1	1	1	1
-27.5°	0	0	1	1	1	1	1	1	1	1	1
-28.75°	0	0	1	1	1	1	1	1	1	1	1
-30°	0	0	1	1	1	1	1	1	1	1	1
-31.25°	0	0	1	1	1	1	1	1	1	1	1
-32.5°	0	0	0	1	1	1	1	1	1	1	1
-33.75°	0	0	0	1	1	1	1	1	1	1	1
-35°	0	0	0	1	1	1	1	1	1	1	1
-36.25°	0	0	0	1	1	1	1	1	1	1	1
-37.5°	0	0	0	1	1	1	1	1	1	1	1
-38.75°	0	0	0	0	1	1	1	1	1	1	1
-40°	0	0	0	0	1	1	1	1	1	1	1
-41.25°	0	0	0	0	1	1	1	1	1	1	1
-42.5°	0	0	0	0	0	1	1	1	1	1	1
-43.75°	0	0	0	0	0	1	1	1	1	1	1
-45°	0	0	0	0	0	1	1	1	1	1	1
-46.25°	0	0	0	0	0	0	1	1	1	1	1
-47.5°	0	0	0	0	0	0	1	1	1	1	1
-48.75°	0	0	0	0	0	0	1	1	1	1	1
-50°	0	0	0	0	0	0	0	1	1	1	1
-51.25°	0	0	0	0	0	0	0	1	1	1	1
-52.5°	0	0	0	0	0	0	0	0	1	1	1
-53.75°	0	0	0	0	0	0	0	0	1	1	1
-55°	0	0	0	0	0	0	0	0	0	1	1
-56.25°	0	0	0	0	0	0	0	0	0	0	1
-57.5°	0	0	0	0	0	0	0	0	0	0	0
-58.75°	0	0	0	0	0	0	0	0	0	0	0
-60°	0	0	0	0	0	0	0	0	0	0	0
-61.25°	0	0	0	0	0	0	0	0	0	0	0
-62.5°	0	0	0	0	0	0	0	0	0	0	0
-63.75°	0	0	0	0	0	0	0	0	0	0	0
-65°	0	0	0	0	0	0	0	0	0	0	0
-66.25°	0	0	0	0	0	0	0	0	0	0	0
-67.5°	0	0	0	0	0	0	0	0	0	0	0
-68.75°	0	0	0	0	0	0	0	0	0	0	0
-70°	0	0	0	0	0	0	0	0	0	0	0
-71.25°	0	0	0	0	0	0	0	0	0	0	0
-72.5°	0	0	0	0	0	0	0	0	0	0	0
-73.75°	0	0	0	0	0	0	0	0	0	0	0
-75°	0	0	0	0	0	0	0	0	0	0	0
-76.25°	0	0	0	0	0	0	0	0	0	0	0
-77.5°	0	0	0	0	0	0	0	0	0	0	0



REPORT NUMBER: P221144 (CONVERTED FROM TYPE C PHOTOMETRY)

CATALOG NUMBER: 1002-[A1, P1, S1, SU1]-FL-LEDCR-W-BK-LC1-UNV

**CANDELA DISTRIBUTION (continued):**

	-76.25°	-75°	-73.75°	-72.5°	-71.25°	-70°	-68.75°	-67.5°	-66.25°	-65°	-63.75°
-78.75°	0	0	0	0	0	0	0	0	0	0	0
-80°	0	0	0	0	0	0	0	0	0	0	0
-81.25°	0	0	0	0	0	0	0	0	0	0	0
-82.5°	0	0	0	0	0	0	0	0	0	0	0
-83.75°	0	0	0	0	0	0	0	0	0	0	0
-85°	0	0	0	0	0	0	0	0	0	0	0
-86.25°	0	0	0	0	0	0	0	0	0	0	0
-87.5°	0	0	0	0	0	0	0	0	0	0	0
-88.75°	0	0	0	0	0	0	0	0	0	0	0
-90°	0	0	0	0	0	0	0	0	0	0	0



REPORT NUMBER: P221144 (CONVERTED FROM TYPE C PHOTOMETRY)  
 CATALOG NUMBER: 1002-[A1, P1, S1, SU1]-FL-LEDCR-W-BK-LC1-UNV

**CANDELA DISTRIBUTION (continued):**

	-62.5°	-61.25°	-60°	-58.75°	-57.5°	-56.25°	-55°	-53.75°	-52.5°	-51.25°	-50°
90°	0	0	0	0	0	0	0	0	0	0	0
88.75°	0	0	0	0	0	0	0	0	0	0	0
87.5°	0	0	0	0	0	0	0	0	0	0	0
86.25°	0	0	0	0	0	0	0	0	0	0	0
85°	0	0	0	0	0	0	0	0	0	0	0
83.75°	0	0	0	0	0	0	0	0	0	0	0
82.5°	0	0	0	0	0	0	0	0	0	0	0
81.25°	0	0	0	0	0	0	0	0	0	0	0
80°	0	0	0	0	0	0	0	0	0	0	0
78.75°	0	0	0	0	0	0	0	0	0	0	0
77.5°	0	0	0	0	0	0	0	0	0	0	0
76.25°	0	0	0	0	0	0	0	0	0	0	0
75°	0	0	0	0	0	0	0	0	0	0	0
73.75°	0	0	0	0	0	0	0	0	0	0	0
72.5°	0	0	0	0	0	0	0	0	0	0	0
71.25°	0	0	0	0	0	0	0	0	0	0	0
70°	0	0	0	0	0	0	0	0	0	0	0
68.75°	0	0	0	0	0	0	0	0	0	0	0
67.5°	0	0	0	0	0	0	0	0	0	1	1
66.25°	0	0	0	0	0	0	0	1	1	1	1
65°	0	0	0	0	0	0	1	1	1	1	1
63.75°	0	0	0	0	0	1	1	1	1	1	1
62.5°	0	0	0	1	1	1	1	1	1	1	1
61.25°	0	0	1	1	1	1	1	1	1	1	1
60°	0	1	1	1	1	1	1	1	1	1	1
58.75°	1	1	1	1	1	1	1	1	1	1	1
57.5°	1	1	1	1	1	1	1	1	1	1	1
56.25°	1	1	1	1	1	1	1	1	1	1	1
55°	1	1	1	1	1	1	1	1	1	1	1
53.75°	1	1	1	1	1	1	1	1	1	1	1
52.5°	1	1	1	1	1	1	1	1	1	1	1
51.25°	1	1	1	1	1	1	1	1	1	1	1
50°	1	1	1	1	1	1	1	1	1	1	1
48.75°	1	1	1	1	1	1	1	1	1	1	1
47.5°	1	1	1	1	1	1	1	1	1	1	1
46.25°	1	1	1	1	1	1	1	1	1	1	1
45°	1	1	1	1	1	1	1	1	1	1	1
43.75°	1	1	1	1	1	1	1	1	1	1	1
42.5°	1	1	1	1	1	1	1	1	1	1	1
41.25°	1	1	1	1	1	1	1	1	1	1	1
40°	1	1	1	1	1	1	1	1	1	1	1
38.75°	1	1	1	1	1	1	1	1	1	1	1
37.5°	1	1	1	1	1	1	1	1	1	1	1
36.25°	1	1	1	1	1	1	1	1	1	1	1
35°	1	1	1	1	1	1	1	1	1	1	1



REPORT NUMBER: P221144 (CONVERTED FROM TYPE C PHOTOMETRY)  
 CATALOG NUMBER: 1002-[A1, P1, S1, SU1]-FL-LEDCR-W-BK-LC1-UNV

**CANDELA DISTRIBUTION (continued):**

	-62.5°	-61.25°	-60°	-58.75°	-57.5°	-56.25°	-55°	-53.75°	-52.5°	-51.25°	-50°
33.75°	1	1	1	1	1	1	1	1	1	1	1
32.5°	1	1	1	1	1	1	1	1	1	1	1
31.25°	1	1	1	1	1	1	1	1	1	1	2
30°	1	1	1	1	1	1	1	1	1	1	2
28.75°	1	1	1	1	1	1	1	1	1	2	2
27.5°	1	1	1	1	1	1	1	1	1	2	3
26.25°	1	1	1	1	1	1	1	1	1	2	3
25°	1	1	1	1	1	1	1	1	2	3	3
23.75°	1	1	1	1	1	1	1	1	2	3	3
22.5°	1	1	1	1	1	1	1	1	2	3	3
21.25°	1	1	1	1	1	1	1	2	3	3	3
20°	1	1	1	1	1	1	1	2	3	3	3
18.75°	1	1	1	1	1	1	1	2	3	3	3
17.5°	1	1	1	1	1	1	2	2	3	3	3
16.25°	1	1	1	1	1	1	2	3	3	3	3
15°	1	1	1	1	1	1	2	3	3	3	3
13.75°	1	1	1	1	1	1	2	3	3	3	3
12.5°	1	1	1	1	1	1	2	3	3	3	3
11.25°	1	1	1	1	1	1	2	3	3	3	3
10°	1	1	1	1	1	2	3	3	3	3	3
8.75°	1	1	1	1	1	2	3	3	3	3	3
7.5°	1	1	1	1	1	2	3	3	3	3	3
6.25°	1	1	1	1	1	2	3	3	3	3	3
5°	1	1	1	1	1	2	3	3	3	3	3
3.75°	1	1	1	1	1	2	3	3	3	3	3
2.5°	1	1	1	1	1	2	3	3	3	3	3
1.25°	1	1	1	1	1	2	3	3	3	3	3
0°	1	1	1	1	1	2	3	3	3	3	3
-1.25°	1	1	1	1	1	2	3	3	3	3	3
-2.5°	1	1	1	1	1	2	3	3	3	3	3
-3.75°	1	1	1	1	1	2	3	3	3	3	3
-5°	1	1	1	1	1	2	3	3	3	3	3
-6.25°	1	1	1	1	1	2	3	3	3	3	3
-7.5°	1	1	1	1	1	2	3	3	3	3	3
-8.75°	1	1	1	1	1	2	3	3	3	3	3
-10°	1	1	1	1	1	2	3	3	3	3	3
-11.25°	1	1	1	1	1	1	2	3	3	3	3
-12.5°	1	1	1	1	1	1	2	3	3	3	3
-13.75°	1	1	1	1	1	1	2	3	3	3	3
-15°	1	1	1	1	1	1	2	3	3	3	3
-16.25°	1	1	1	1	1	1	2	3	3	3	3
-17.5°	1	1	1	1	1	1	2	2	3	3	3
-18.75°	1	1	1	1	1	1	1	2	3	3	3
-20°	1	1	1	1	1	1	1	2	3	3	3
-21.25°	1	1	1	1	1	1	1	2	3	3	3





REPORT NUMBER: P221144 (CONVERTED FROM TYPE C PHOTOMETRY)  
 CATALOG NUMBER: 1002-[A1, P1, S1, SU1]-FL-LEDCR-W-BK-LC1-UNV

**CANDELA DISTRIBUTION (continued):**

	-62.5°	-61.25°	-60°	-58.75°	-57.5°	-56.25°	-55°	-53.75°	-52.5°	-51.25°	-50°
-22.5°	1	1	1	1	1	1	1	1	2	3	3
-23.75°	1	1	1	1	1	1	1	1	2	3	3
-25°	1	1	1	1	1	1	1	1	2	3	3
-26.25°	1	1	1	1	1	1	1	1	1	2	3
-27.5°	1	1	1	1	1	1	1	1	1	2	3
-28.75°	1	1	1	1	1	1	1	1	1	2	2
-30°	1	1	1	1	1	1	1	1	1	1	2
-31.25°	1	1	1	1	1	1	1	1	1	1	2
-32.5°	1	1	1	1	1	1	1	1	1	1	1
-33.75°	1	1	1	1	1	1	1	1	1	1	1
-35°	1	1	1	1	1	1	1	1	1	1	1
-36.25°	1	1	1	1	1	1	1	1	1	1	1
-37.5°	1	1	1	1	1	1	1	1	1	1	1
-38.75°	1	1	1	1	1	1	1	1	1	1	1
-40°	1	1	1	1	1	1	1	1	1	1	1
-41.25°	1	1	1	1	1	1	1	1	1	1	1
-42.5°	1	1	1	1	1	1	1	1	1	1	1
-43.75°	1	1	1	1	1	1	1	1	1	1	1
-45°	1	1	1	1	1	1	1	1	1	1	1
-46.25°	1	1	1	1	1	1	1	1	1	1	1
-47.5°	1	1	1	1	1	1	1	1	1	1	1
-48.75°	1	1	1	1	1	1	1	1	1	1	1
-50°	1	1	1	1	1	1	1	1	1	1	1
-51.25°	1	1	1	1	1	1	1	1	1	1	1
-52.5°	1	1	1	1	1	1	1	1	1	1	1
-53.75°	1	1	1	1	1	1	1	1	1	1	1
-55°	1	1	1	1	1	1	1	1	1	1	1
-56.25°	1	1	1	1	1	1	1	1	1	1	1
-57.5°	1	1	1	1	1	1	1	1	1	1	1
-58.75°	1	1	1	1	1	1	1	1	1	1	1
-60°	0	1	1	1	1	1	1	1	1	1	1
-61.25°	0	0	1	1	1	1	1	1	1	1	1
-62.5°	0	0	0	1	1	1	1	1	1	1	1
-63.75°	0	0	0	0	0	1	1	1	1	1	1
-65°	0	0	0	0	0	0	1	1	1	1	1
-66.25°	0	0	0	0	0	0	0	1	1	1	1
-67.5°	0	0	0	0	0	0	0	0	0	1	1
-68.75°	0	0	0	0	0	0	0	0	0	0	0
-70°	0	0	0	0	0	0	0	0	0	0	0
-71.25°	0	0	0	0	0	0	0	0	0	0	0
-72.5°	0	0	0	0	0	0	0	0	0	0	0
-73.75°	0	0	0	0	0	0	0	0	0	0	0
-75°	0	0	0	0	0	0	0	0	0	0	0
-76.25°	0	0	0	0	0	0	0	0	0	0	0
-77.5°	0	0	0	0	0	0	0	0	0	0	0



REPORT NUMBER: P221144 (CONVERTED FROM TYPE C PHOTOMETRY)

CATALOG NUMBER: 1002-[A1, P1, S1, SU1]-FL-LED CR-W-BK-LC1-UNV

**CANDELA DISTRIBUTION (continued):**

	-62.5°	-61.25°	-60°	-58.75°	-57.5°	-56.25°	-55°	-53.75°	-52.5°	-51.25°	-50°
-78.75°	0	0	0	0	0	0	0	0	0	0	0
-80°	0	0	0	0	0	0	0	0	0	0	0
-81.25°	0	0	0	0	0	0	0	0	0	0	0
-82.5°	0	0	0	0	0	0	0	0	0	0	0
-83.75°	0	0	0	0	0	0	0	0	0	0	0
-85°	0	0	0	0	0	0	0	0	0	0	0
-86.25°	0	0	0	0	0	0	0	0	0	0	0
-87.5°	0	0	0	0	0	0	0	0	0	0	0
-88.75°	0	0	0	0	0	0	0	0	0	0	0
-90°	0	0	0	0	0	0	0	0	0	0	0



REPORT NUMBER: P221144 (CONVERTED FROM TYPE C PHOTOMETRY)  
 CATALOG NUMBER: 1002-[A1, P1, S1, SU1]-FL-LEDCR-W-BK-LC1-UNV

**CANDELA DISTRIBUTION (continued):**

	-48.75°	-47.5°	-46.25°	-45°	-43.75°	-42.5°	-41.25°	-40°	-38.75°	-37.5°	-36.25°
90°	0	0	0	0	0	0	0	0	0	0	0
88.75°	0	0	0	0	0	0	0	0	0	0	0
87.5°	0	0	0	0	0	0	0	0	0	0	0
86.25°	0	0	0	0	0	0	0	0	0	0	0
85°	0	0	0	0	0	0	0	0	0	0	0
83.75°	0	0	0	0	0	0	0	0	0	0	0
82.5°	0	0	0	0	0	0	0	0	0	0	0
81.25°	0	0	0	0	0	0	0	0	0	0	0
80°	0	0	0	0	0	0	0	0	0	0	0
78.75°	0	0	0	0	0	0	0	0	0	0	0
77.5°	0	0	0	0	0	0	0	0	0	0	0
76.25°	0	0	0	0	0	0	0	0	0	0	0
75°	0	0	0	0	0	0	0	0	0	0	0
73.75°	0	0	0	0	0	0	0	0	0	0	0
72.5°	0	0	0	0	0	0	0	0	0	1	1
71.25°	0	0	0	0	0	0	1	1	1	1	1
70°	0	0	0	1	1	1	1	1	1	1	1
68.75°	1	1	1	1	1	1	1	1	1	1	1
67.5°	1	1	1	1	1	1	1	1	1	1	1
66.25°	1	1	1	1	1	1	1	1	1	1	1
65°	1	1	1	1	1	1	1	1	1	1	1
63.75°	1	1	1	1	1	1	1	1	1	1	1
62.5°	1	1	1	1	1	1	1	1	1	1	1
61.25°	1	1	1	1	1	1	1	1	1	1	1
60°	1	1	1	1	1	1	1	1	1	1	1
58.75°	1	1	1	1	1	1	1	1	1	1	1
57.5°	1	1	1	1	1	1	1	1	1	1	1
56.25°	1	1	1	1	1	1	1	1	1	1	1
55°	1	1	1	1	1	1	1	1	1	1	1
53.75°	1	1	1	1	1	1	1	1	1	1	1
52.5°	1	1	1	1	1	1	1	1	1	1	1
51.25°	1	1	1	1	1	1	1	1	1	1	1
50°	1	1	1	1	1	1	1	1	1	1	1
48.75°	1	1	1	1	1	1	1	1	1	1	1
47.5°	1	1	1	1	1	1	1	1	1	1	1
46.25°	1	1	1	1	1	1	1	1	1	2	2
45°	1	1	1	1	1	1	1	1	2	2	3
43.75°	1	1	1	1	1	1	1	2	2	3	3
42.5°	1	1	1	1	1	1	2	3	3	3	3
41.25°	1	1	1	1	1	2	3	3	3	3	3
40°	1	1	1	1	2	3	3	3	3	3	3
38.75°	1	1	1	2	2	3	3	3	3	3	3
37.5°	1	1	2	2	3	3	3	3	3	3	3
36.25°	1	1	2	3	3	3	3	3	3	3	3
35°	1	2	3	3	3	3	3	3	3	3	4



REPORT NUMBER: P221144 (CONVERTED FROM TYPE C PHOTOMETRY)  
 CATALOG NUMBER: 1002-[A1, P1, S1, SU1]-FL-LEDCR-W-BK-LC1-UNV

**CANDELA DISTRIBUTION (continued):**

	-48.75°	-47.5°	-46.25°	-45°	-43.75°	-42.5°	-41.25°	-40°	-38.75°	-37.5°	-36.25°
33.75°	2	2	3	3	3	3	3	3	3	4	4
32.5°	2	3	3	3	3	3	3	3	3	4	4
31.25°	2	3	3	3	3	3	3	3	4	4	4
30°	3	3	3	3	3	3	3	4	4	4	5
28.75°	3	3	3	3	3	3	3	4	4	5	5
27.5°	3	3	3	3	3	3	4	4	5	5	7
26.25°	3	3	3	3	3	4	4	4	5	6	9
25°	3	3	3	3	3	4	4	5	5	8	10
23.75°	3	3	3	3	4	4	4	5	7	9	13
22.5°	3	3	3	3	4	4	5	5	8	11	19
21.25°	3	3	3	3	4	4	5	7	10	14	25
20°	3	3	3	4	4	5	5	8	11	20	31
18.75°	3	3	3	4	4	5	6	9	13	25	37
17.5°	3	3	4	4	4	5	7	10	18	30	42
16.25°	3	3	4	4	5	5	8	12	23	35	48
15°	3	3	4	4	5	6	9	14	27	39	53
13.75°	3	3	4	4	5	7	10	18	31	44	58
12.5°	3	4	4	4	5	8	11	22	35	48	63
11.25°	3	4	4	5	5	9	12	25	38	52	67
10°	3	4	4	5	6	9	15	28	41	56	71
8.75°	3	4	4	5	7	10	17	30	44	59	75
7.5°	3	4	4	5	7	11	19	33	47	62	78
6.25°	3	4	4	5	8	11	21	35	49	65	81
5°	3	4	4	5	8	11	23	36	51	66	83
3.75°	3	4	4	5	8	12	24	37	53	68	85
2.5°	3	4	4	5	8	12	25	38	54	69	86
1.25°	3	4	4	5	8	12	25	39	54	70	87
0°	4	4	5	5	9	12	26	39	55	70	87
-1.25°	3	4	4	5	8	12	25	39	54	70	87
-2.5°	3	4	4	5	8	12	25	38	54	69	86
-3.75°	3	4	4	5	8	12	24	37	53	68	85
-5°	3	4	4	5	8	11	23	36	51	66	83
-6.25°	3	4	4	5	8	11	21	35	49	65	81
-7.5°	3	4	4	5	7	11	19	33	47	62	78
-8.75°	3	4	4	5	7	10	17	30	44	59	75
-10°	3	4	4	5	6	9	15	28	41	56	71
-11.25°	3	4	4	5	5	9	12	25	38	52	67
-12.5°	3	4	4	4	5	8	11	22	35	48	63
-13.75°	3	3	4	4	5	7	10	18	31	44	58
-15°	3	3	4	4	5	6	9	14	27	39	53
-16.25°	3	3	4	4	5	5	8	12	23	35	48
-17.5°	3	3	4	4	4	5	7	10	18	30	42
-18.75°	3	3	3	4	4	5	6	9	13	25	37
-20°	3	3	3	4	4	5	5	8	11	20	31
-21.25°	3	3	3	3	4	4	5	7	10	14	25



REPORT NUMBER: P221144 (CONVERTED FROM TYPE C PHOTOMETRY)  
 CATALOG NUMBER: 1002-[A1, P1, S1, SU1]-FL-LEDCR-W-BK-LC1-UNV

**CANDELA DISTRIBUTION (continued):**

	-48.75°	-47.5°	-46.25°	-45°	-43.75°	-42.5°	-41.25°	-40°	-38.75°	-37.5°	-36.25°
-22.5°	3	3	3	3	4	4	5	5	8	11	19
-23.75°	3	3	3	3	4	4	4	5	7	9	13
-25°	3	3	3	3	3	4	4	5	5	8	10
-26.25°	3	3	3	3	3	4	4	4	5	6	9
-27.5°	3	3	3	3	3	3	4	4	5	5	7
-28.75°	3	3	3	3	3	3	3	4	4	5	5
-30°	3	3	3	3	3	3	3	4	4	4	5
-31.25°	2	3	3	3	3	3	3	3	4	4	4
-32.5°	2	3	3	3	3	3	3	3	3	4	4
-33.75°	2	2	3	3	3	3	3	3	3	4	4
-35°	1	2	3	3	3	3	3	3	3	3	4
-36.25°	1	1	2	3	3	3	3	3	3	3	3
-37.5°	1	1	2	2	3	3	3	3	3	3	3
-38.75°	1	1	1	2	2	3	3	3	3	3	3
-40°	1	1	1	1	2	3	3	3	3	3	3
-41.25°	1	1	1	1	1	2	3	3	3	3	3
-42.5°	1	1	1	1	1	1	2	3	3	3	3
-43.75°	1	1	1	1	1	1	1	2	2	3	3
-45°	1	1	1	1	1	1	1	1	2	2	3
-46.25°	1	1	1	1	1	1	1	1	1	2	2
-47.5°	1	1	1	1	1	1	1	1	1	1	1
-48.75°	1	1	1	1	1	1	1	1	1	1	1
-50°	1	1	1	1	1	1	1	1	1	1	1
-51.25°	1	1	1	1	1	1	1	1	1	1	1
-52.5°	1	1	1	1	1	1	1	1	1	1	1
-53.75°	1	1	1	1	1	1	1	1	1	1	1
-55°	1	1	1	1	1	1	1	1	1	1	1
-56.25°	1	1	1	1	1	1	1	1	1	1	1
-57.5°	1	1	1	1	1	1	1	1	1	1	1
-58.75°	1	1	1	1	1	1	1	1	1	1	1
-60°	1	1	1	1	1	1	1	1	1	1	1
-61.25°	1	1	1	1	1	1	1	1	1	1	1
-62.5°	1	1	1	1	1	1	1	1	1	1	1
-63.75°	1	1	1	1	1	1	1	1	1	1	1
-65°	1	1	1	1	1	1	1	1	1	1	1
-66.25°	1	1	1	1	1	1	1	1	1	1	1
-67.5°	1	1	1	1	1	1	1	1	1	1	1
-68.75°	1	1	1	1	1	1	1	1	1	1	1
-70°	0	0	0	1	1	1	1	1	1	1	1
-71.25°	0	0	0	0	0	0	1	1	1	1	1
-72.5°	0	0	0	0	0	0	0	0	0	1	1
-73.75°	0	0	0	0	0	0	0	0	0	0	0
-75°	0	0	0	0	0	0	0	0	0	0	0
-76.25°	0	0	0	0	0	0	0	0	0	0	0
-77.5°	0	0	0	0	0	0	0	0	0	0	0



REPORT NUMBER: P221144 (CONVERTED FROM TYPE C PHOTOMETRY)

CATALOG NUMBER: 1002-[A1, P1, S1, SU1]-FL-LEDCR-W-BK-LC1-UNV

**CANDELA DISTRIBUTION (continued):**

	-48.75°	-47.5°	-46.25°	-45°	-43.75°	-42.5°	-41.25°	-40°	-38.75°	-37.5°	-36.25°
-78.75°	0	0	0	0	0	0	0	0	0	0	0
-80°	0	0	0	0	0	0	0	0	0	0	0
-81.25°	0	0	0	0	0	0	0	0	0	0	0
-82.5°	0	0	0	0	0	0	0	0	0	0	0
-83.75°	0	0	0	0	0	0	0	0	0	0	0
-85°	0	0	0	0	0	0	0	0	0	0	0
-86.25°	0	0	0	0	0	0	0	0	0	0	0
-87.5°	0	0	0	0	0	0	0	0	0	0	0
-88.75°	0	0	0	0	0	0	0	0	0	0	0
-90°	0	0	0	0	0	0	0	0	0	0	0



REPORT NUMBER: P221144 (CONVERTED FROM TYPE C PHOTOMETRY)  
 CATALOG NUMBER: 1002-[A1, P1, S1, SU1]-FL-LEDCR-W-BK-LC1-UNV

**CANDELA DISTRIBUTION (continued):**

	-35°	-33.75°	-32.5°	-31.25°	-30°	-28.75°	-27.5°	-26.25°	-25°	-23.75°	-22.5°
90°	0	0	0	0	0	0	0	0	0	0	0
88.75°	0	0	0	0	0	0	0	0	0	0	0
87.5°	0	0	0	0	0	0	0	0	0	0	0
86.25°	0	0	0	0	0	0	0	0	0	0	0
85°	0	0	0	0	0	0	0	0	0	0	0
83.75°	0	0	0	0	0	0	0	0	0	0	0
82.5°	0	0	0	0	0	0	0	0	0	0	0
81.25°	0	0	0	0	0	0	0	0	0	0	0
80°	0	0	0	0	0	0	0	0	0	0	0
78.75°	0	0	0	0	0	0	0	0	0	0	0
77.5°	0	0	0	0	0	0	0	0	0	0	0
76.25°	0	0	0	0	0	0	0	0	0	0	0
75°	0	0	0	0	0	0	0	0	0	0	1
73.75°	0	0	0	1	1	1	1	1	1	1	1
72.5°	1	1	1	1	1	1	1	1	1	1	1
71.25°	1	1	1	1	1	1	1	1	1	1	1
70°	1	1	1	1	1	1	1	1	1	1	1
68.75°	1	1	1	1	1	1	1	1	1	1	1
67.5°	1	1	1	1	1	1	1	1	1	1	1
66.25°	1	1	1	1	1	1	1	1	1	1	1
65°	1	1	1	1	1	1	1	1	1	1	1
63.75°	1	1	1	1	1	1	1	1	1	1	1
62.5°	1	1	1	1	1	1	1	1	1	1	1
61.25°	1	1	1	1	1	1	1	1	1	1	1
60°	1	1	1	1	1	1	1	1	1	1	1
58.75°	1	1	1	1	1	1	1	1	1	1	1
57.5°	1	1	1	1	1	1	1	1	1	1	1
56.25°	1	1	1	1	1	1	1	1	1	1	1
55°	1	1	1	1	1	1	1	1	1	1	1
53.75°	1	1	1	1	1	1	1	1	1	1	1
52.5°	1	1	1	1	1	1	1	1	2	2	2
51.25°	1	1	1	1	1	2	2	2	3	3	3
50°	1	1	1	2	2	2	3	3	3	3	3
48.75°	1	2	2	2	3	3	3	3	3	3	3
47.5°	2	2	3	3	3	3	3	3	3	3	3
46.25°	3	3	3	3	3	3	3	3	3	3	3
45°	3	3	3	3	3	3	3	3	3	3	3
43.75°	3	3	3	3	3	3	3	3	3	4	4
42.5°	3	3	3	3	3	3	3	4	4	4	4
41.25°	3	3	3	3	3	3	4	4	4	4	5
40°	3	3	3	3	4	4	4	4	5	5	5
38.75°	3	3	3	4	4	4	5	5	5	7	8
37.5°	3	4	4	4	4	5	5	6	8	9	11
36.25°	4	4	4	4	5	5	7	9	10	13	19
35°	4	4	4	5	6	8	9	11	17	24	30



REPORT NUMBER: P221144 (CONVERTED FROM TYPE C PHOTOMETRY)  
 CATALOG NUMBER: 1002-[A1, P1, S1, SU1]-FL-LEDCR-W-BK-LC1-UNV

**CANDELA DISTRIBUTION (continued):**

	-35°	-33.75°	-32.5°	-31.25°	-30°	-28.75°	-27.5°	-26.25°	-25°	-23.75°	-22.5°
33.75°	4	4	5	6	8	10	12	20	27	34	41
32.5°	4	5	6	8	10	14	22	30	37	46	54
31.25°	5	6	8	10	15	23	32	40	49	57	66
30°	6	8	10	15	24	33	41	51	60	69	79
28.75°	8	10	14	23	33	42	52	62	72	82	92
27.5°	9	12	22	32	41	52	62	73	84	94	105
26.25°	11	20	30	40	51	62	73	84	95	107	121
25°	17	27	37	49	60	72	84	95	108	123	137
23.75°	24	34	46	57	69	82	94	107	123	138	153
22.5°	30	41	54	66	79	92	105	121	137	153	170
21.25°	37	49	62	74	88	101	117	134	151	169	187
20°	43	56	69	83	97	112	130	147	166	185	205
18.75°	50	63	77	91	106	124	142	161	181	201	224
17.5°	56	70	84	99	116	135	154	175	195	218	240
16.25°	62	76	91	107	126	145	166	187	210	234	256
15°	68	83	98	116	135	156	178	200	225	248	272
13.75°	73	89	104	124	144	166	189	213	238	262	288
12.5°	78	94	112	132	153	176	199	226	250	276	302
11.25°	83	99	118	139	161	185	210	236	262	289	315
10°	87	104	124	145	169	193	220	246	273	300	327
8.75°	91	109	130	151	176	200	228	255	283	311	338
7.5°	95	113	135	157	182	208	236	263	291	320	347
6.25°	97	117	139	162	187	214	242	270	299	327	356
5°	100	120	142	166	191	220	247	275	305	333	363
3.75°	102	123	145	169	195	224	251	280	310	338	368
2.5°	103	125	146	172	197	226	254	283	313	342	372
1.25°	104	126	148	173	199	228	256	285	315	344	374
0°	104	126	148	174	199	229	257	286	316	345	375
-1.25°	104	126	148	173	199	228	256	285	315	344	374
-2.5°	103	125	146	172	197	226	254	283	313	342	372
-3.75°	102	123	145	169	195	224	251	280	310	338	368
-5°	100	120	142	166	191	220	247	275	305	333	363
-6.25°	97	117	139	162	187	214	242	270	299	327	356
-7.5°	95	113	135	157	182	208	236	263	291	320	347
-8.75°	91	109	130	151	176	200	228	255	283	311	338
-10°	87	104	124	145	169	193	220	246	273	300	327
-11.25°	83	99	118	139	161	185	210	236	262	289	315
-12.5°	78	94	112	132	153	176	199	226	250	276	302
-13.75°	73	89	104	124	144	166	189	213	238	262	288
-15°	68	83	98	116	135	156	178	200	225	248	272
-16.25°	62	76	91	107	126	145	166	187	210	234	256
-17.5°	56	70	84	99	116	135	154	175	195	218	240
-18.75°	50	63	77	91	106	124	142	161	181	201	224
-20°	43	56	69	83	97	112	130	147	166	185	205
-21.25°	37	49	62	74	88	101	117	134	151	169	187





REPORT NUMBER: P221144 (CONVERTED FROM TYPE C PHOTOMETRY)  
 CATALOG NUMBER: 1002-[A1, P1, S1, SU1]-FL-LEDCR-W-BK-LC1-UNV

**CANDELA DISTRIBUTION (continued):**

	-35°	-33.75°	-32.5°	-31.25°	-30°	-28.75°	-27.5°	-26.25°	-25°	-23.75°	-22.5°
-22.5°	30	41	54	66	79	92	105	121	137	153	170
-23.75°	24	34	46	57	69	82	94	107	123	138	153
-25°	17	27	37	49	60	72	84	95	108	123	137
-26.25°	11	20	30	40	51	62	73	84	95	107	121
-27.5°	9	12	22	32	41	52	62	73	84	94	105
-28.75°	8	10	14	23	33	42	52	62	72	82	92
-30°	6	8	10	15	24	33	41	51	60	69	79
-31.25°	5	6	8	10	15	23	32	40	49	57	66
-32.5°	4	5	6	8	10	14	22	30	37	46	54
-33.75°	4	4	5	6	8	10	12	20	27	34	41
-35°	4	4	4	5	6	8	9	11	17	24	30
-36.25°	4	4	4	4	5	5	7	9	10	13	19
-37.5°	3	4	4	4	4	5	5	6	8	9	11
-38.75°	3	3	3	4	4	4	5	5	5	7	8
-40°	3	3	3	3	4	4	4	4	5	5	5
-41.25°	3	3	3	3	3	3	4	4	4	4	5
-42.5°	3	3	3	3	3	3	3	4	4	4	4
-43.75°	3	3	3	3	3	3	3	3	3	4	4
-45°	3	3	3	3	3	3	3	3	3	3	3
-46.25°	3	3	3	3	3	3	3	3	3	3	3
-47.5°	2	2	3	3	3	3	3	3	3	3	3
-48.75°	1	2	2	2	3	3	3	3	3	3	3
-50°	1	1	1	2	2	2	3	3	3	3	3
-51.25°	1	1	1	1	1	2	2	2	3	3	3
-52.5°	1	1	1	1	1	1	1	1	2	2	2
-53.75°	1	1	1	1	1	1	1	1	1	1	1
-55°	1	1	1	1	1	1	1	1	1	1	1
-56.25°	1	1	1	1	1	1	1	1	1	1	1
-57.5°	1	1	1	1	1	1	1	1	1	1	1
-58.75°	1	1	1	1	1	1	1	1	1	1	1
-60°	1	1	1	1	1	1	1	1	1	1	1
-61.25°	1	1	1	1	1	1	1	1	1	1	1
-62.5°	1	1	1	1	1	1	1	1	1	1	1
-63.75°	1	1	1	1	1	1	1	1	1	1	1
-65°	1	1	1	1	1	1	1	1	1	1	1
-66.25°	1	1	1	1	1	1	1	1	1	1	1
-67.5°	1	1	1	1	1	1	1	1	1	1	1
-68.75°	1	1	1	1	1	1	1	1	1	1	1
-70°	1	1	1	1	1	1	1	1	1	1	1
-71.25°	1	1	1	1	1	1	1	1	1	1	1
-72.5°	1	1	1	1	1	1	1	1	1	1	1
-73.75°	0	0	0	1	1	1	1	1	1	1	1
-75°	0	0	0	0	0	0	0	0	0	0	1
-76.25°	0	0	0	0	0	0	0	0	0	0	0
-77.5°	0	0	0	0	0	0	0	0	0	0	0



REPORT NUMBER: P221144 (CONVERTED FROM TYPE C PHOTOMETRY)

CATALOG NUMBER: 1002-[A1, P1, S1, SU1]-FL-LEDCR-W-BK-LC1-UNV

**CANDELA DISTRIBUTION (continued):**

	-35°	-33.75°	-32.5°	-31.25°	-30°	-28.75°	-27.5°	-26.25°	-25°	-23.75°	-22.5°
-78.75°	0	0	0	0	0	0	0	0	0	0	0
-80°	0	0	0	0	0	0	0	0	0	0	0
-81.25°	0	0	0	0	0	0	0	0	0	0	0
-82.5°	0	0	0	0	0	0	0	0	0	0	0
-83.75°	0	0	0	0	0	0	0	0	0	0	0
-85°	0	0	0	0	0	0	0	0	0	0	0
-86.25°	0	0	0	0	0	0	0	0	0	0	0
-87.5°	0	0	0	0	0	0	0	0	0	0	0
-88.75°	0	0	0	0	0	0	0	0	0	0	0
-90°	0	0	0	0	0	0	0	0	0	0	0



REPORT NUMBER: P221144 (CONVERTED FROM TYPE C PHOTOMETRY)  
 CATALOG NUMBER: 1002-[A1, P1, S1, SU1]-FL-LEDCR-W-BK-LC1-UNV

**CANDELA DISTRIBUTION (continued):**

	-21.25°	-20°	-18.75°	-17.5°	-16.25°	-15°	-13.75°	-12.5°	-11.25°	-10°	-8.75°
90°	0	0	0	0	0	0	0	0	0	0	0
88.75°	0	0	0	0	0	0	0	0	0	0	0
87.5°	0	0	0	0	0	0	0	0	0	0	0
86.25°	0	0	0	0	0	0	0	0	0	0	0
85°	0	0	0	0	0	0	0	0	0	0	0
83.75°	0	0	0	0	0	0	0	0	0	0	0
82.5°	0	0	0	0	0	0	0	0	0	0	0
81.25°	0	0	0	0	0	0	0	0	0	0	0
80°	0	0	0	0	0	0	0	0	0	0	0
78.75°	0	0	0	0	0	0	0	0	0	0	0
77.5°	0	0	0	0	0	0	0	0	0	0	0
76.25°	0	0	0	0	0	0	0	0	0	0	0
75°	1	1	1	1	1	1	1	1	1	1	1
73.75°	1	1	1	1	1	1	1	1	1	1	1
72.5°	1	1	1	1	1	1	1	1	1	1	1
71.25°	1	1	1	1	1	1	1	1	1	1	1
70°	1	1	1	1	1	1	1	1	1	1	1
68.75°	1	1	1	1	1	1	1	1	1	1	1
67.5°	1	1	1	1	1	1	1	1	1	1	1
66.25°	1	1	1	1	1	1	1	1	1	1	1
65°	1	1	1	1	1	1	1	1	1	1	1
63.75°	1	1	1	1	1	1	1	1	1	1	1
62.5°	1	1	1	1	1	1	1	1	1	1	1
61.25°	1	1	1	1	1	1	1	1	1	1	1
60°	1	1	1	1	1	1	1	1	1	1	1
58.75°	1	1	1	1	1	1	1	1	1	1	1
57.5°	1	1	1	1	1	1	1	1	1	1	1
56.25°	1	1	1	1	1	1	1	1	1	2	2
55°	1	1	1	2	2	2	2	2	2	3	3
53.75°	2	2	2	2	3	3	3	3	3	3	3
52.5°	3	3	3	3	3	3	3	3	3	3	3
51.25°	3	3	3	3	3	3	3	3	3	3	3
50°	3	3	3	3	3	3	3	3	3	3	3
48.75°	3	3	3	3	3	3	3	3	3	3	3
47.5°	3	3	3	3	3	3	3	4	4	4	4
46.25°	3	3	3	4	4	4	4	4	4	4	4
45°	3	4	4	4	4	4	4	4	5	5	5
43.75°	4	4	4	4	5	5	5	5	5	6	7
42.5°	4	5	5	5	5	6	7	8	9	9	10
41.25°	5	5	6	7	8	9	10	11	12	15	17
40°	7	8	9	10	12	14	18	22	25	28	30
38.75°	10	11	13	18	23	27	31	35	38	41	44
37.5°	14	20	25	30	35	39	44	48	52	56	59
36.25°	25	31	37	42	48	53	58	63	67	71	75
35°	37	43	50	56	62	68	73	78	83	87	91



REPORT NUMBER: P221144 (CONVERTED FROM TYPE C PHOTOMETRY)  
 CATALOG NUMBER: 1002-[A1, P1, S1, SU1]-FL-LEDCR-W-BK-LC1-UNV

**CANDELA DISTRIBUTION (continued):**

	-21.25°	-20°	-18.75°	-17.5°	-16.25°	-15°	-13.75°	-12.5°	-11.25°	-10°	-8.75°
33.75°	49	56	63	70	76	83	89	94	99	104	109
32.5°	62	69	77	84	91	98	104	112	118	124	130
31.25°	74	83	91	99	107	116	124	132	139	145	151
30°	88	97	106	116	126	135	144	153	161	169	176
28.75°	101	112	124	135	145	156	166	176	185	193	200
27.5°	117	130	142	154	166	178	189	199	210	220	228
26.25°	134	147	161	175	187	200	213	226	236	246	255
25°	151	166	181	195	210	225	238	250	262	273	283
23.75°	169	185	201	218	234	248	262	276	289	300	311
22.5°	187	205	224	240	256	272	288	302	315	327	338
21.25°	206	226	244	262	280	297	313	327	341	354	365
20°	226	245	265	284	303	320	336	352	367	381	393
18.75°	244	265	285	306	325	343	361	377	392	406	419
17.5°	262	284	306	326	346	366	384	401	417	432	445
16.25°	280	303	325	346	367	388	406	424	441	457	471
15°	297	320	343	366	388	408	428	447	465	482	497
13.75°	313	336	361	384	406	428	449	469	488	506	521
12.5°	327	352	377	401	424	447	469	490	510	528	544
11.25°	341	367	392	417	441	465	488	510	530	549	564
10°	354	381	406	432	457	482	506	528	549	566	581
8.75°	365	393	419	445	471	497	521	544	564	581	594
7.5°	376	403	431	457	484	511	535	558	577	592	605
6.25°	384	412	440	468	496	522	547	569	587	602	615
5°	392	420	448	477	505	532	556	577	595	610	624
3.75°	397	426	455	484	512	539	563	584	601	616	630
2.5°	401	430	459	489	517	545	568	589	605	621	634
1.25°	403	433	462	492	520	548	571	591	608	624	636
0°	404	434	463	493	522	549	572	592	609	625	637
-1.25°	403	433	462	492	520	548	571	591	608	624	636
-2.5°	401	430	459	489	517	545	568	589	605	621	634
-3.75°	397	426	455	484	512	539	563	584	601	616	630
-5°	392	420	448	477	505	532	556	577	595	610	624
-6.25°	384	412	440	468	496	522	547	569	587	602	615
-7.5°	376	403	431	457	484	511	535	558	577	592	605
-8.75°	365	393	419	445	471	497	521	544	564	581	594
-10°	354	381	406	432	457	482	506	528	549	566	581
-11.25°	341	367	392	417	441	465	488	510	530	549	564
-12.5°	327	352	377	401	424	447	469	490	510	528	544
-13.75°	313	336	361	384	406	428	449	469	488	506	521
-15°	297	320	343	366	388	408	428	447	465	482	497
-16.25°	280	303	325	346	367	388	406	424	441	457	471
-17.5°	262	284	306	326	346	366	384	401	417	432	445
-18.75°	244	265	285	306	325	343	361	377	392	406	419
-20°	226	245	265	284	303	320	336	352	367	381	393
-21.25°	206	226	244	262	280	297	313	327	341	354	365



REPORT NUMBER: P221144 (CONVERTED FROM TYPE C PHOTOMETRY)  
 CATALOG NUMBER: 1002-[A1, P1, S1, SU1]-FL-LEDCR-W-BK-LC1-UNV

**CANDELA DISTRIBUTION (continued):**

	-21.25°	-20°	-18.75°	-17.5°	-16.25°	-15°	-13.75°	-12.5°	-11.25°	-10°	-8.75°
-22.5°	187	205	224	240	256	272	288	302	315	327	338
-23.75°	169	185	201	218	234	248	262	276	289	300	311
-25°	151	166	181	195	210	225	238	250	262	273	283
-26.25°	134	147	161	175	187	200	213	226	236	246	255
-27.5°	117	130	142	154	166	178	189	199	210	220	228
-28.75°	101	112	124	135	145	156	166	176	185	193	200
-30°	88	97	106	116	126	135	144	153	161	169	176
-31.25°	74	83	91	99	107	116	124	132	139	145	151
-32.5°	62	69	77	84	91	98	104	112	118	124	130
-33.75°	49	56	63	70	76	83	89	94	99	104	109
-35°	37	43	50	56	62	68	73	78	83	87	91
-36.25°	25	31	37	42	48	53	58	63	67	71	75
-37.5°	14	20	25	30	35	39	44	48	52	56	59
-38.75°	10	11	13	18	23	27	31	35	38	41	44
-40°	7	8	9	10	12	14	18	22	25	28	30
-41.25°	5	5	6	7	8	9	10	11	12	15	17
-42.5°	4	5	5	5	5	6	7	8	9	9	10
-43.75°	4	4	4	4	5	5	5	5	5	6	7
-45°	3	4	4	4	4	4	4	4	5	5	5
-46.25°	3	3	3	4	4	4	4	4	4	4	4
-47.5°	3	3	3	3	3	3	3	4	4	4	4
-48.75°	3	3	3	3	3	3	3	3	3	3	3
-50°	3	3	3	3	3	3	3	3	3	3	3
-51.25°	3	3	3	3	3	3	3	3	3	3	3
-52.5°	3	3	3	3	3	3	3	3	3	3	3
-53.75°	2	2	2	2	3	3	3	3	3	3	3
-55°	1	1	1	2	2	2	2	2	2	3	3
-56.25°	1	1	1	1	1	1	1	1	1	2	2
-57.5°	1	1	1	1	1	1	1	1	1	1	1
-58.75°	1	1	1	1	1	1	1	1	1	1	1
-60°	1	1	1	1	1	1	1	1	1	1	1
-61.25°	1	1	1	1	1	1	1	1	1	1	1
-62.5°	1	1	1	1	1	1	1	1	1	1	1
-63.75°	1	1	1	1	1	1	1	1	1	1	1
-65°	1	1	1	1	1	1	1	1	1	1	1
-66.25°	1	1	1	1	1	1	1	1	1	1	1
-67.5°	1	1	1	1	1	1	1	1	1	1	1
-68.75°	1	1	1	1	1	1	1	1	1	1	1
-70°	1	1	1	1	1	1	1	1	1	1	1
-71.25°	1	1	1	1	1	1	1	1	1	1	1
-72.5°	1	1	1	1	1	1	1	1	1	1	1
-73.75°	1	1	1	1	1	1	1	1	1	1	1
-75°	1	1	1	1	1	1	1	1	1	1	1
-76.25°	0	0	0	0	0	0	0	0	0	0	0
-77.5°	0	0	0	0	0	0	0	0	0	0	0



REPORT NUMBER: P221144 (CONVERTED FROM TYPE C PHOTOMETRY)

CATALOG NUMBER: 1002-[A1, P1, S1, SU1]-FL-LEDCR-W-BK-LC1-UNV

**CANDELA DISTRIBUTION (continued):**

	-21.25°	-20°	-18.75°	-17.5°	-16.25°	-15°	-13.75°	-12.5°	-11.25°	-10°	-8.75°
-78.75°	0	0	0	0	0	0	0	0	0	0	0
-80°	0	0	0	0	0	0	0	0	0	0	0
-81.25°	0	0	0	0	0	0	0	0	0	0	0
-82.5°	0	0	0	0	0	0	0	0	0	0	0
-83.75°	0	0	0	0	0	0	0	0	0	0	0
-85°	0	0	0	0	0	0	0	0	0	0	0
-86.25°	0	0	0	0	0	0	0	0	0	0	0
-87.5°	0	0	0	0	0	0	0	0	0	0	0
-88.75°	0	0	0	0	0	0	0	0	0	0	0
-90°	0	0	0	0	0	0	0	0	0	0	0



REPORT NUMBER: P221144 (CONVERTED FROM TYPE C PHOTOMETRY)  
 CATALOG NUMBER: 1002-[A1, P1, S1, SU1]-FL-LEDCR-W-BK-LC1-UNV

**CANDELA DISTRIBUTION (continued):**

	-7.5°	-6.25°	-5°	-3.75°	-2.5°	-1.25°	0°	1.25°	2.5°	3.75°	5°
90°	0	0	0	0	0	0	0	0	0	0	0
88.75°	0	0	0	0	0	0	0	0	0	0	0
87.5°	0	0	0	0	0	0	0	0	0	0	0
86.25°	0	0	0	0	0	0	0	0	0	0	0
85°	0	0	0	0	0	0	0	0	0	0	0
83.75°	0	0	0	0	0	0	0	0	0	0	0
82.5°	0	0	0	0	0	0	0	0	0	0	0
81.25°	0	0	0	0	0	0	0	0	0	0	0
80°	0	0	0	0	0	0	0	0	0	0	0
78.75°	0	0	0	0	0	0	0	0	0	0	0
77.5°	0	0	0	0	0	0	0	0	0	0	0
76.25°	0	0	0	0	0	0	1	0	0	0	0
75°	1	1	1	1	1	1	1	1	1	1	1
73.75°	1	1	1	1	1	1	1	1	1	1	1
72.5°	1	1	1	1	1	1	1	1	1	1	1
71.25°	1	1	1	1	1	1	1	1	1	1	1
70°	1	1	1	1	1	1	1	1	1	1	1
68.75°	1	1	1	1	1	1	1	1	1	1	1
67.5°	1	1	1	1	1	1	1	1	1	1	1
66.25°	1	1	1	1	1	1	1	1	1	1	1
65°	1	1	1	1	1	1	1	1	1	1	1
63.75°	1	1	1	1	1	1	1	1	1	1	1
62.5°	1	1	1	1	1	1	1	1	1	1	1
61.25°	1	1	1	1	1	1	1	1	1	1	1
60°	1	1	1	1	1	1	1	1	1	1	1
58.75°	1	1	1	1	1	1	1	1	1	1	1
57.5°	1	1	1	1	1	1	1	1	1	1	1
56.25°	2	2	2	2	2	2	2	2	2	2	2
55°	3	3	3	3	3	3	3	3	3	3	3
53.75°	3	3	3	3	3	3	3	3	3	3	3
52.5°	3	3	3	3	3	3	3	3	3	3	3
51.25°	3	3	3	3	3	3	3	3	3	3	3
50°	3	3	3	3	3	3	3	3	3	3	3
48.75°	3	3	3	3	3	3	4	3	3	3	3
47.5°	4	4	4	4	4	4	4	4	4	4	4
46.25°	4	4	4	4	4	4	5	4	4	4	4
45°	5	5	5	5	5	5	5	5	5	5	5
43.75°	7	8	8	8	8	8	9	8	8	8	8
42.5°	11	11	11	12	12	12	12	12	12	12	11
41.25°	19	21	23	24	25	25	26	25	25	24	23
40°	33	35	36	37	38	39	39	39	38	37	36
38.75°	47	49	51	53	54	54	55	54	54	53	51
37.5°	62	65	66	68	69	70	70	70	69	68	66
36.25°	78	81	83	85	86	87	87	87	86	85	83
35°	95	97	100	102	103	104	104	104	103	102	100



REPORT NUMBER: P221144 (CONVERTED FROM TYPE C PHOTOMETRY)  
 CATALOG NUMBER: 1002-[A1, P1, S1, SU1]-FL-LEDCR-W-BK-LC1-UNV

**CANDELA DISTRIBUTION (continued):**

	-7.5°	-6.25°	-5°	-3.75°	-2.5°	-1.25°	0°	1.25°	2.5°	3.75°	5°
33.75°	113	117	120	123	125	126	126	126	125	123	120
32.5°	135	139	142	145	146	148	148	148	146	145	142
31.25°	157	162	166	169	172	173	174	173	172	169	166
30°	182	187	191	195	197	199	199	199	197	195	191
28.75°	208	214	220	224	226	228	229	228	226	224	220
27.5°	236	242	247	251	254	256	257	256	254	251	247
26.25°	263	270	275	280	283	285	286	285	283	280	275
25°	291	299	305	310	313	315	316	315	313	310	305
23.75°	320	327	333	338	342	344	345	344	342	338	333
22.5°	347	356	363	368	372	374	375	374	372	368	363
21.25°	376	384	392	397	401	403	404	403	401	397	392
20°	403	412	420	426	430	433	434	433	430	426	420
18.75°	431	440	448	455	459	462	463	462	459	455	448
17.5°	457	468	477	484	489	492	493	492	489	484	477
16.25°	484	496	505	512	517	520	522	520	517	512	505
15°	511	522	532	539	545	548	549	548	545	539	532
13.75°	535	547	556	563	568	571	572	571	568	563	556
12.5°	558	569	577	584	589	591	592	591	589	584	577
11.25°	577	587	595	601	605	608	609	608	605	601	595
10°	592	602	610	616	621	624	625	624	621	616	610
8.75°	605	615	624	630	634	636	637	636	634	630	624
7.5°	617	627	635	640	644	646	647	646	644	640	635
6.25°	627	636	643	649	652	654	654	654	652	649	643
5°	635	643	650	654	656	658	658	658	656	654	650
3.75°	640	649	654	657	659	660	660	660	659	657	654
2.5°	644	652	656	659	660	660	661	660	660	659	656
1.25°	646	654	658	660	660	661	663	661	660	660	658
0°	647	654	658	660	661	663	666	663	661	660	658
-1.25°	646	654	658	660	660	661	663	661	660	660	658
-2.5°	644	652	656	659	660	660	661	660	660	659	656
-3.75°	640	649	654	657	659	660	660	660	659	657	654
-5°	635	643	650	654	656	658	658	658	656	654	650
-6.25°	627	636	643	649	652	654	654	654	652	649	643
-7.5°	617	627	635	640	644	646	647	646	644	640	635
-8.75°	605	615	624	630	634	636	637	636	634	630	624
-10°	592	602	610	616	621	624	625	624	621	616	610
-11.25°	577	587	595	601	605	608	609	608	605	601	595
-12.5°	558	569	577	584	589	591	592	591	589	584	577
-13.75°	535	547	556	563	568	571	572	571	568	563	556
-15°	511	522	532	539	545	548	549	548	545	539	532
-16.25°	484	496	505	512	517	520	522	520	517	512	505
-17.5°	457	468	477	484	489	492	493	492	489	484	477
-18.75°	431	440	448	455	459	462	463	462	459	455	448
-20°	403	412	420	426	430	433	434	433	430	426	420
-21.25°	376	384	392	397	401	403	404	403	401	397	392





REPORT NUMBER: P221144 (CONVERTED FROM TYPE C PHOTOMETRY)  
 CATALOG NUMBER: 1002-[A1, P1, S1, SU1]-FL-LEDCR-W-BK-LC1-UNV

**CANDELA DISTRIBUTION (continued):**

	-7.5°	-6.25°	-5°	-3.75°	-2.5°	-1.25°	0°	1.25°	2.5°	3.75°	5°
-22.5°	347	356	363	368	372	374	375	374	372	368	363
-23.75°	320	327	333	338	342	344	345	344	342	338	333
-25°	291	299	305	310	313	315	316	315	313	310	305
-26.25°	263	270	275	280	283	285	286	285	283	280	275
-27.5°	236	242	247	251	254	256	257	256	254	251	247
-28.75°	208	214	220	224	226	228	229	228	226	224	220
-30°	182	187	191	195	197	199	199	199	197	195	191
-31.25°	157	162	166	169	172	173	174	173	172	169	166
-32.5°	135	139	142	145	146	148	148	148	146	145	142
-33.75°	113	117	120	123	125	126	126	126	125	123	120
-35°	95	97	100	102	103	104	104	104	103	102	100
-36.25°	78	81	83	85	86	87	87	87	86	85	83
-37.5°	62	65	66	68	69	70	70	70	69	68	66
-38.75°	47	49	51	53	54	54	55	54	54	53	51
-40°	33	35	36	37	38	39	39	39	38	37	36
-41.25°	19	21	23	24	25	25	26	25	25	24	23
-42.5°	11	11	11	12	12	12	12	12	12	12	11
-43.75°	7	8	8	8	8	8	9	8	8	8	8
-45°	5	5	5	5	5	5	5	5	5	5	5
-46.25°	4	4	4	4	4	4	5	4	4	4	4
-47.5°	4	4	4	4	4	4	4	4	4	4	4
-48.75°	3	3	3	3	3	3	4	3	3	3	3
-50°	3	3	3	3	3	3	3	3	3	3	3
-51.25°	3	3	3	3	3	3	3	3	3	3	3
-52.5°	3	3	3	3	3	3	3	3	3	3	3
-53.75°	3	3	3	3	3	3	3	3	3	3	3
-55°	3	3	3	3	3	3	3	3	3	3	3
-56.25°	2	2	2	2	2	2	2	2	2	2	2
-57.5°	1	1	1	1	1	1	1	1	1	1	1
-58.75°	1	1	1	1	1	1	1	1	1	1	1
-60°	1	1	1	1	1	1	1	1	1	1	1
-61.25°	1	1	1	1	1	1	1	1	1	1	1
-62.5°	1	1	1	1	1	1	1	1	1	1	1
-63.75°	1	1	1	1	1	1	1	1	1	1	1
-65°	1	1	1	1	1	1	1	1	1	1	1
-66.25°	1	1	1	1	1	1	1	1	1	1	1
-67.5°	1	1	1	1	1	1	1	1	1	1	1
-68.75°	1	1	1	1	1	1	1	1	1	1	1
-70°	1	1	1	1	1	1	1	1	1	1	1
-71.25°	1	1	1	1	1	1	1	1	1	1	1
-72.5°	1	1	1	1	1	1	1	1	1	1	1
-73.75°	1	1	1	1	1	1	1	1	1	1	1
-75°	1	1	1	1	1	1	1	1	1	1	1
-76.25°	0	0	0	0	0	0	1	0	0	0	0
-77.5°	0	0	0	0	0	0	0	0	0	0	0



REPORT NUMBER: P221144 (CONVERTED FROM TYPE C PHOTOMETRY)

CATALOG NUMBER: 1002-[A1, P1, S1, SU1]-FL-LEDCR-W-BK-LC1-UNV

**CANDELA DISTRIBUTION (continued):**

	-7.5°	-6.25°	-5°	-3.75°	-2.5°	-1.25°	0°	1.25°	2.5°	3.75°	5°
-78.75°	0	0	0	0	0	0	0	0	0	0	0
-80°	0	0	0	0	0	0	0	0	0	0	0
-81.25°	0	0	0	0	0	0	0	0	0	0	0
-82.5°	0	0	0	0	0	0	0	0	0	0	0
-83.75°	0	0	0	0	0	0	0	0	0	0	0
-85°	0	0	0	0	0	0	0	0	0	0	0
-86.25°	0	0	0	0	0	0	0	0	0	0	0
-87.5°	0	0	0	0	0	0	0	0	0	0	0
-88.75°	0	0	0	0	0	0	0	0	0	0	0
-90°	0	0	0	0	0	0	0	0	0	0	0



REPORT NUMBER: P221144 (CONVERTED FROM TYPE C PHOTOMETRY)  
 CATALOG NUMBER: 1002-[A1, P1, S1, SU1]-FL-LEDCR-W-BK-LC1-UNV

**CANDELA DISTRIBUTION (continued):**

	6.25°	7.5°	8.75°	10°	11.25°	12.5°	13.75°	15°	16.25°	17.5°	18.75°
90°	0	0	0	0	0	0	0	0	0	0	0
88.75°	0	0	0	0	0	0	0	0	0	0	0
87.5°	0	0	0	0	0	0	0	0	0	0	0
86.25°	0	0	0	0	0	0	0	0	0	0	0
85°	0	0	0	0	0	0	0	0	0	0	0
83.75°	0	0	0	0	0	0	0	0	0	0	0
82.5°	0	0	0	0	0	0	0	0	0	0	0
81.25°	0	0	0	0	0	0	0	0	0	0	0
80°	0	0	0	0	0	0	0	0	0	0	0
78.75°	0	0	0	0	0	0	0	0	0	0	0
77.5°	0	0	0	0	0	0	0	0	0	0	0
76.25°	0	0	0	0	0	0	0	0	0	0	0
75°	1	1	1	1	1	1	1	1	1	1	1
73.75°	1	1	1	1	1	1	1	1	1	1	1
72.5°	1	1	1	1	1	1	1	1	1	1	1
71.25°	1	1	1	1	1	1	1	1	1	1	1
70°	1	1	1	1	1	1	1	1	1	1	1
68.75°	1	1	1	1	1	1	1	1	1	1	1
67.5°	1	1	1	1	1	1	1	1	1	1	1
66.25°	1	1	1	1	1	1	1	1	1	1	1
65°	1	1	1	1	1	1	1	1	1	1	1
63.75°	1	1	1	1	1	1	1	1	1	1	1
62.5°	1	1	1	1	1	1	1	1	1	1	1
61.25°	1	1	1	1	1	1	1	1	1	1	1
60°	1	1	1	1	1	1	1	1	1	1	1
58.75°	1	1	1	1	1	1	1	1	1	1	1
57.5°	1	1	1	1	1	1	1	1	1	1	1
56.25°	2	2	2	2	1	1	1	1	1	1	1
55°	3	3	3	3	2	2	2	2	2	2	1
53.75°	3	3	3	3	3	3	3	3	3	2	2
52.5°	3	3	3	3	3	3	3	3	3	3	3
51.25°	3	3	3	3	3	3	3	3	3	3	3
50°	3	3	3	3	3	3	3	3	3	3	3
48.75°	3	3	3	3	3	3	3	3	3	3	3
47.5°	4	4	4	4	4	4	3	3	3	3	3
46.25°	4	4	4	4	4	4	4	4	4	4	3
45°	5	5	5	5	5	4	4	4	4	4	4
43.75°	8	7	7	6	5	5	5	5	5	4	4
42.5°	11	11	10	9	9	8	7	6	5	5	5
41.25°	21	19	17	15	12	11	10	9	8	7	6
40°	35	33	30	28	25	22	18	14	12	10	9
38.75°	49	47	44	41	38	35	31	27	23	18	13
37.5°	65	62	59	56	52	48	44	39	35	30	25
36.25°	81	78	75	71	67	63	58	53	48	42	37
35°	97	95	91	87	83	78	73	68	62	56	50



REPORT NUMBER: P221144 (CONVERTED FROM TYPE C PHOTOMETRY)  
 CATALOG NUMBER: 1002-[A1, P1, S1, SU1]-FL-LEDCR-W-BK-LC1-UNV

**CANDELA DISTRIBUTION (continued):**

	6.25°	7.5°	8.75°	10°	11.25°	12.5°	13.75°	15°	16.25°	17.5°	18.75°
33.75°	117	113	109	104	99	94	89	83	76	70	63
32.5°	139	135	130	124	118	112	104	98	91	84	77
31.25°	162	157	151	145	139	132	124	116	107	99	91
30°	187	182	176	169	161	153	144	135	126	116	106
28.75°	214	208	200	193	185	176	166	156	145	135	124
27.5°	242	236	228	220	210	199	189	178	166	154	142
26.25°	270	263	255	246	236	226	213	200	187	175	161
25°	299	291	283	273	262	250	238	225	210	195	181
23.75°	327	320	311	300	289	276	262	248	234	218	201
22.5°	356	347	338	327	315	302	288	272	256	240	224
21.25°	384	376	365	354	341	327	313	297	280	262	244
20°	412	403	393	381	367	352	336	320	303	284	265
18.75°	440	431	419	406	392	377	361	343	325	306	285
17.5°	468	457	445	432	417	401	384	366	346	326	306
16.25°	496	484	471	457	441	424	406	388	367	346	325
15°	522	511	497	482	465	447	428	408	388	366	343
13.75°	547	535	521	506	488	469	449	428	406	384	361
12.5°	569	558	544	528	510	490	469	447	424	401	377
11.25°	587	577	564	549	530	510	488	465	441	417	392
10°	602	592	581	566	549	528	506	482	457	432	406
8.75°	615	605	594	581	564	544	521	497	471	445	419
7.5°	627	617	605	592	577	558	535	511	484	457	431
6.25°	636	627	615	602	587	569	547	522	496	468	440
5°	643	635	624	610	595	577	556	532	505	477	448
3.75°	649	640	630	616	601	584	563	539	512	484	455
2.5°	652	644	634	621	605	589	568	545	517	489	459
1.25°	654	646	636	624	608	591	571	548	520	492	462
0°	654	647	637	625	609	592	572	549	522	493	463
-1.25°	654	646	636	624	608	591	571	548	520	492	462
-2.5°	652	644	634	621	605	589	568	545	517	489	459
-3.75°	649	640	630	616	601	584	563	539	512	484	455
-5°	643	635	624	610	595	577	556	532	505	477	448
-6.25°	636	627	615	602	587	569	547	522	496	468	440
-7.5°	627	617	605	592	577	558	535	511	484	457	431
-8.75°	615	605	594	581	564	544	521	497	471	445	419
-10°	602	592	581	566	549	528	506	482	457	432	406
-11.25°	587	577	564	549	530	510	488	465	441	417	392
-12.5°	569	558	544	528	510	490	469	447	424	401	377
-13.75°	547	535	521	506	488	469	449	428	406	384	361
-15°	522	511	497	482	465	447	428	408	388	366	343
-16.25°	496	484	471	457	441	424	406	388	367	346	325
-17.5°	468	457	445	432	417	401	384	366	346	326	306
-18.75°	440	431	419	406	392	377	361	343	325	306	285
-20°	412	403	393	381	367	352	336	320	303	284	265
-21.25°	384	376	365	354	341	327	313	297	280	262	244



REPORT NUMBER: P221144 (CONVERTED FROM TYPE C PHOTOMETRY)  
 CATALOG NUMBER: 1002-[A1, P1, S1, SU1]-FL-LEDCR-W-BK-LC1-UNV

**CANDELA DISTRIBUTION (continued):**

	6.25°	7.5°	8.75°	10°	11.25°	12.5°	13.75°	15°	16.25°	17.5°	18.75°
-22.5°	356	347	338	327	315	302	288	272	256	240	224
-23.75°	327	320	311	300	289	276	262	248	234	218	201
-25°	299	291	283	273	262	250	238	225	210	195	181
-26.25°	270	263	255	246	236	226	213	200	187	175	161
-27.5°	242	236	228	220	210	199	189	178	166	154	142
-28.75°	214	208	200	193	185	176	166	156	145	135	124
-30°	187	182	176	169	161	153	144	135	126	116	106
-31.25°	162	157	151	145	139	132	124	116	107	99	91
-32.5°	139	135	130	124	118	112	104	98	91	84	77
-33.75°	117	113	109	104	99	94	89	83	76	70	63
-35°	97	95	91	87	83	78	73	68	62	56	50
-36.25°	81	78	75	71	67	63	58	53	48	42	37
-37.5°	65	62	59	56	52	48	44	39	35	30	25
-38.75°	49	47	44	41	38	35	31	27	23	18	13
-40°	35	33	30	28	25	22	18	14	12	10	9
-41.25°	21	19	17	15	12	11	10	9	8	7	6
-42.5°	11	11	10	9	9	8	7	6	5	5	5
-43.75°	8	7	7	6	5	5	5	5	5	4	4
-45°	5	5	5	5	5	4	4	4	4	4	4
-46.25°	4	4	4	4	4	4	4	4	4	4	3
-47.5°	4	4	4	4	4	4	3	3	3	3	3
-48.75°	3	3	3	3	3	3	3	3	3	3	3
-50°	3	3	3	3	3	3	3	3	3	3	3
-51.25°	3	3	3	3	3	3	3	3	3	3	3
-52.5°	3	3	3	3	3	3	3	3	3	3	3
-53.75°	3	3	3	3	3	3	3	3	3	2	2
-55°	3	3	3	3	2	2	2	2	2	2	1
-56.25°	2	2	2	2	1	1	1	1	1	1	1
-57.5°	1	1	1	1	1	1	1	1	1	1	1
-58.75°	1	1	1	1	1	1	1	1	1	1	1
-60°	1	1	1	1	1	1	1	1	1	1	1
-61.25°	1	1	1	1	1	1	1	1	1	1	1
-62.5°	1	1	1	1	1	1	1	1	1	1	1
-63.75°	1	1	1	1	1	1	1	1	1	1	1
-65°	1	1	1	1	1	1	1	1	1	1	1
-66.25°	1	1	1	1	1	1	1	1	1	1	1
-67.5°	1	1	1	1	1	1	1	1	1	1	1
-68.75°	1	1	1	1	1	1	1	1	1	1	1
-70°	1	1	1	1	1	1	1	1	1	1	1
-71.25°	1	1	1	1	1	1	1	1	1	1	1
-72.5°	1	1	1	1	1	1	1	1	1	1	1
-73.75°	1	1	1	1	1	1	1	1	1	1	1
-75°	1	1	1	1	1	1	1	1	1	1	1
-76.25°	0	0	0	0	0	0	0	0	0	0	0
-77.5°	0	0	0	0	0	0	0	0	0	0	0



REPORT NUMBER: P221144 (CONVERTED FROM TYPE C PHOTOMETRY)

CATALOG NUMBER: 1002-[A1, P1, S1, SU1]-FL-LEDCR-W-BK-LC1-UNV

**CANDELA DISTRIBUTION (continued):**

	6.25°	7.5°	8.75°	10°	11.25°	12.5°	13.75°	15°	16.25°	17.5°	18.75°
-78.75°	0	0	0	0	0	0	0	0	0	0	0
-80°	0	0	0	0	0	0	0	0	0	0	0
-81.25°	0	0	0	0	0	0	0	0	0	0	0
-82.5°	0	0	0	0	0	0	0	0	0	0	0
-83.75°	0	0	0	0	0	0	0	0	0	0	0
-85°	0	0	0	0	0	0	0	0	0	0	0
-86.25°	0	0	0	0	0	0	0	0	0	0	0
-87.5°	0	0	0	0	0	0	0	0	0	0	0
-88.75°	0	0	0	0	0	0	0	0	0	0	0
-90°	0	0	0	0	0	0	0	0	0	0	0



REPORT NUMBER: P221144 (CONVERTED FROM TYPE C PHOTOMETRY)  
 CATALOG NUMBER: 1002-[A1, P1, S1, SU1]-FL-LEDCR-W-BK-LC1-UNV

**CANDELA DISTRIBUTION (continued):**

	20°	21.25°	22.5°	23.75°	25°	26.25°	27.5°	28.75°	30°	31.25°	32.5°
90°	0	0	0	0	0	0	0	0	0	0	0
88.75°	0	0	0	0	0	0	0	0	0	0	0
87.5°	0	0	0	0	0	0	0	0	0	0	0
86.25°	0	0	0	0	0	0	0	0	0	0	0
85°	0	0	0	0	0	0	0	0	0	0	0
83.75°	0	0	0	0	0	0	0	0	0	0	0
82.5°	0	0	0	0	0	0	0	0	0	0	0
81.25°	0	0	0	0	0	0	0	0	0	0	0
80°	0	0	0	0	0	0	0	0	0	0	0
78.75°	0	0	0	0	0	0	0	0	0	0	0
77.5°	0	0	0	0	0	0	0	0	0	0	0
76.25°	0	0	0	0	0	0	0	0	0	0	0
75°	1	1	1	0	0	0	0	0	0	0	0
73.75°	1	1	1	1	1	1	1	1	1	1	0
72.5°	1	1	1	1	1	1	1	1	1	1	1
71.25°	1	1	1	1	1	1	1	1	1	1	1
70°	1	1	1	1	1	1	1	1	1	1	1
68.75°	1	1	1	1	1	1	1	1	1	1	1
67.5°	1	1	1	1	1	1	1	1	1	1	1
66.25°	1	1	1	1	1	1	1	1	1	1	1
65°	1	1	1	1	1	1	1	1	1	1	1
63.75°	1	1	1	1	1	1	1	1	1	1	1
62.5°	1	1	1	1	1	1	1	1	1	1	1
61.25°	1	1	1	1	1	1	1	1	1	1	1
60°	1	1	1	1	1	1	1	1	1	1	1
58.75°	1	1	1	1	1	1	1	1	1	1	1
57.5°	1	1	1	1	1	1	1	1	1	1	1
56.25°	1	1	1	1	1	1	1	1	1	1	1
55°	1	1	1	1	1	1	1	1	1	1	1
53.75°	2	2	1	1	1	1	1	1	1	1	1
52.5°	3	3	2	2	2	1	1	1	1	1	1
51.25°	3	3	3	3	3	2	2	2	1	1	1
50°	3	3	3	3	3	3	3	2	2	2	1
48.75°	3	3	3	3	3	3	3	3	3	2	2
47.5°	3	3	3	3	3	3	3	3	3	3	3
46.25°	3	3	3	3	3	3	3	3	3	3	3
45°	4	3	3	3	3	3	3	3	3	3	3
43.75°	4	4	4	4	3	3	3	3	3	3	3
42.5°	5	4	4	4	4	4	3	3	3	3	3
41.25°	5	5	5	4	4	4	4	3	3	3	3
40°	8	7	5	5	5	4	4	4	4	3	3
38.75°	11	10	8	7	5	5	5	4	4	4	3
37.5°	20	14	11	9	8	6	5	5	4	4	4
36.25°	31	25	19	13	10	9	7	5	5	4	4
35°	43	37	30	24	17	11	9	8	6	5	4



REPORT NUMBER: P221144 (CONVERTED FROM TYPE C PHOTOMETRY)  
 CATALOG NUMBER: 1002-[A1, P1, S1, SU1]-FL-LEDCR-W-BK-LC1-UNV

**CANDELA DISTRIBUTION (continued):**

	20°	21.25°	22.5°	23.75°	25°	26.25°	27.5°	28.75°	30°	31.25°	32.5°
33.75°	56	49	41	34	27	20	12	10	8	6	5
32.5°	69	62	54	46	37	30	22	14	10	8	6
31.25°	83	74	66	57	49	40	32	23	15	10	8
30°	97	88	79	69	60	51	41	33	24	15	10
28.75°	112	101	92	82	72	62	52	42	33	23	14
27.5°	130	117	105	94	84	73	62	52	41	32	22
26.25°	147	134	121	107	95	84	73	62	51	40	30
25°	166	151	137	123	108	95	84	72	60	49	37
23.75°	185	169	153	138	123	107	94	82	69	57	46
22.5°	205	187	170	153	137	121	105	92	79	66	54
21.25°	226	206	187	169	151	134	117	101	88	74	62
20°	245	226	205	185	166	147	130	112	97	83	69
18.75°	265	244	224	201	181	161	142	124	106	91	77
17.5°	284	262	240	218	195	175	154	135	116	99	84
16.25°	303	280	256	234	210	187	166	145	126	107	91
15°	320	297	272	248	225	200	178	156	135	116	98
13.75°	336	313	288	262	238	213	189	166	144	124	104
12.5°	352	327	302	276	250	226	199	176	153	132	112
11.25°	367	341	315	289	262	236	210	185	161	139	118
10°	381	354	327	300	273	246	220	193	169	145	124
8.75°	393	365	338	311	283	255	228	200	176	151	130
7.5°	403	376	347	320	291	263	236	208	182	157	135
6.25°	412	384	356	327	299	270	242	214	187	162	139
5°	420	392	363	333	305	275	247	220	191	166	142
3.75°	426	397	368	338	310	280	251	224	195	169	145
2.5°	430	401	372	342	313	283	254	226	197	172	146
1.25°	433	403	374	344	315	285	256	228	199	173	148
0°	434	404	375	345	316	286	257	229	199	174	148
-1.25°	433	403	374	344	315	285	256	228	199	173	148
-2.5°	430	401	372	342	313	283	254	226	197	172	146
-3.75°	426	397	368	338	310	280	251	224	195	169	145
-5°	420	392	363	333	305	275	247	220	191	166	142
-6.25°	412	384	356	327	299	270	242	214	187	162	139
-7.5°	403	376	347	320	291	263	236	208	182	157	135
-8.75°	393	365	338	311	283	255	228	200	176	151	130
-10°	381	354	327	300	273	246	220	193	169	145	124
-11.25°	367	341	315	289	262	236	210	185	161	139	118
-12.5°	352	327	302	276	250	226	199	176	153	132	112
-13.75°	336	313	288	262	238	213	189	166	144	124	104
-15°	320	297	272	248	225	200	178	156	135	116	98
-16.25°	303	280	256	234	210	187	166	145	126	107	91
-17.5°	284	262	240	218	195	175	154	135	116	99	84
-18.75°	265	244	224	201	181	161	142	124	106	91	77
-20°	245	226	205	185	166	147	130	112	97	83	69
-21.25°	226	206	187	169	151	134	117	101	88	74	62





REPORT NUMBER: P221144 (CONVERTED FROM TYPE C PHOTOMETRY)  
 CATALOG NUMBER: 1002-[A1, P1, S1, SU1]-FL-LEDCR-W-BK-LC1-UNV

**CANDELA DISTRIBUTION (continued):**

	20°	21.25°	22.5°	23.75°	25°	26.25°	27.5°	28.75°	30°	31.25°	32.5°
-22.5°	205	187	170	153	137	121	105	92	79	66	54
-23.75°	185	169	153	138	123	107	94	82	69	57	46
-25°	166	151	137	123	108	95	84	72	60	49	37
-26.25°	147	134	121	107	95	84	73	62	51	40	30
-27.5°	130	117	105	94	84	73	62	52	41	32	22
-28.75°	112	101	92	82	72	62	52	42	33	23	14
-30°	97	88	79	69	60	51	41	33	24	15	10
-31.25°	83	74	66	57	49	40	32	23	15	10	8
-32.5°	69	62	54	46	37	30	22	14	10	8	6
-33.75°	56	49	41	34	27	20	12	10	8	6	5
-35°	43	37	30	24	17	11	9	8	6	5	4
-36.25°	31	25	19	13	10	9	7	5	5	4	4
-37.5°	20	14	11	9	8	6	5	5	4	4	4
-38.75°	11	10	8	7	5	5	5	4	4	4	3
-40°	8	7	5	5	5	4	4	4	4	3	3
-41.25°	5	5	5	4	4	4	4	3	3	3	3
-42.5°	5	4	4	4	4	4	3	3	3	3	3
-43.75°	4	4	4	4	3	3	3	3	3	3	3
-45°	4	3	3	3	3	3	3	3	3	3	3
-46.25°	3	3	3	3	3	3	3	3	3	3	3
-47.5°	3	3	3	3	3	3	3	3	3	3	3
-48.75°	3	3	3	3	3	3	3	3	3	2	2
-50°	3	3	3	3	3	3	3	2	2	2	1
-51.25°	3	3	3	3	3	2	2	2	1	1	1
-52.5°	3	3	2	2	2	1	1	1	1	1	1
-53.75°	2	2	1	1	1	1	1	1	1	1	1
-55°	1	1	1	1	1	1	1	1	1	1	1
-56.25°	1	1	1	1	1	1	1	1	1	1	1
-57.5°	1	1	1	1	1	1	1	1	1	1	1
-58.75°	1	1	1	1	1	1	1	1	1	1	1
-60°	1	1	1	1	1	1	1	1	1	1	1
-61.25°	1	1	1	1	1	1	1	1	1	1	1
-62.5°	1	1	1	1	1	1	1	1	1	1	1
-63.75°	1	1	1	1	1	1	1	1	1	1	1
-65°	1	1	1	1	1	1	1	1	1	1	1
-66.25°	1	1	1	1	1	1	1	1	1	1	1
-67.5°	1	1	1	1	1	1	1	1	1	1	1
-68.75°	1	1	1	1	1	1	1	1	1	1	1
-70°	1	1	1	1	1	1	1	1	1	1	1
-71.25°	1	1	1	1	1	1	1	1	1	1	1
-72.5°	1	1	1	1	1	1	1	1	1	1	1
-73.75°	1	1	1	1	1	1	1	1	1	1	0
-75°	1	1	1	0	0	0	0	0	0	0	0
-76.25°	0	0	0	0	0	0	0	0	0	0	0
-77.5°	0	0	0	0	0	0	0	0	0	0	0



REPORT NUMBER: P221144 (CONVERTED FROM TYPE C PHOTOMETRY)

CATALOG NUMBER: 1002-[A1, P1, S1, SU1]-FL-LEDCR-W-BK-LC1-UNV

**CANDELA DISTRIBUTION (continued):**

	20°	21.25°	22.5°	23.75°	25°	26.25°	27.5°	28.75°	30°	31.25°	32.5°
-78.75°	0	0	0	0	0	0	0	0	0	0	0
-80°	0	0	0	0	0	0	0	0	0	0	0
-81.25°	0	0	0	0	0	0	0	0	0	0	0
-82.5°	0	0	0	0	0	0	0	0	0	0	0
-83.75°	0	0	0	0	0	0	0	0	0	0	0
-85°	0	0	0	0	0	0	0	0	0	0	0
-86.25°	0	0	0	0	0	0	0	0	0	0	0
-87.5°	0	0	0	0	0	0	0	0	0	0	0
-88.75°	0	0	0	0	0	0	0	0	0	0	0
-90°	0	0	0	0	0	0	0	0	0	0	0



REPORT NUMBER: P221144 (CONVERTED FROM TYPE C PHOTOMETRY)  
 CATALOG NUMBER: 1002-[A1, P1, S1, SU1]-FL-LEDCR-W-BK-LC1-UNV

**CANDELA DISTRIBUTION (continued):**

	33.75°	35°	36.25°	37.5°	38.75°	40°	41.25°	42.5°	43.75°	45°	46.25°
90°	0	0	0	0	0	0	0	0	0	0	0
88.75°	0	0	0	0	0	0	0	0	0	0	0
87.5°	0	0	0	0	0	0	0	0	0	0	0
86.25°	0	0	0	0	0	0	0	0	0	0	0
85°	0	0	0	0	0	0	0	0	0	0	0
83.75°	0	0	0	0	0	0	0	0	0	0	0
82.5°	0	0	0	0	0	0	0	0	0	0	0
81.25°	0	0	0	0	0	0	0	0	0	0	0
80°	0	0	0	0	0	0	0	0	0	0	0
78.75°	0	0	0	0	0	0	0	0	0	0	0
77.5°	0	0	0	0	0	0	0	0	0	0	0
76.25°	0	0	0	0	0	0	0	0	0	0	0
75°	0	0	0	0	0	0	0	0	0	0	0
73.75°	0	0	0	0	0	0	0	0	0	0	0
72.5°	1	1	1	1	0	0	0	0	0	0	0
71.25°	1	1	1	1	1	1	1	0	0	0	0
70°	1	1	1	1	1	1	1	1	1	1	0
68.75°	1	1	1	1	1	1	1	1	1	1	1
67.5°	1	1	1	1	1	1	1	1	1	1	1
66.25°	1	1	1	1	1	1	1	1	1	1	1
65°	1	1	1	1	1	1	1	1	1	1	1
63.75°	1	1	1	1	1	1	1	1	1	1	1
62.5°	1	1	1	1	1	1	1	1	1	1	1
61.25°	1	1	1	1	1	1	1	1	1	1	1
60°	1	1	1	1	1	1	1	1	1	1	1
58.75°	1	1	1	1	1	1	1	1	1	1	1
57.5°	1	1	1	1	1	1	1	1	1	1	1
56.25°	1	1	1	1	1	1	1	1	1	1	1
55°	1	1	1	1	1	1	1	1	1	1	1
53.75°	1	1	1	1	1	1	1	1	1	1	1
52.5°	1	1	1	1	1	1	1	1	1	1	1
51.25°	1	1	1	1	1	1	1	1	1	1	1
50°	1	1	1	1	1	1	1	1	1	1	1
48.75°	2	1	1	1	1	1	1	1	1	1	1
47.5°	2	2	1	1	1	1	1	1	1	1	1
46.25°	3	3	2	2	1	1	1	1	1	1	1
45°	3	3	3	2	2	1	1	1	1	1	1
43.75°	3	3	3	3	2	2	1	1	1	1	1
42.5°	3	3	3	3	3	3	2	1	1	1	1
41.25°	3	3	3	3	3	3	3	2	1	1	1
40°	3	3	3	3	3	3	3	3	2	1	1
38.75°	3	3	3	3	3	3	3	3	2	2	1
37.5°	4	3	3	3	3	3	3	3	3	2	2
36.25°	4	4	3	3	3	3	3	3	3	3	2
35°	4	4	4	3	3	3	3	3	3	3	3



REPORT NUMBER: P221144 (CONVERTED FROM TYPE C PHOTOMETRY)  
 CATALOG NUMBER: 1002-[A1, P1, S1, SU1]-FL-LEDCR-W-BK-LC1-UNV

**CANDELA DISTRIBUTION (continued):**

	33.75°	35°	36.25°	37.5°	38.75°	40°	41.25°	42.5°	43.75°	45°	46.25°
33.75°	4	4	4	4	3	3	3	3	3	3	3
32.5°	5	4	4	4	3	3	3	3	3	3	3
31.25°	6	5	4	4	4	3	3	3	3	3	3
30°	8	6	5	4	4	4	3	3	3	3	3
28.75°	10	8	5	5	4	4	3	3	3	3	3
27.5°	12	9	7	5	5	4	4	3	3	3	3
26.25°	20	11	9	6	5	4	4	4	3	3	3
25°	27	17	10	8	5	5	4	4	3	3	3
23.75°	34	24	13	9	7	5	4	4	4	3	3
22.5°	41	30	19	11	8	5	5	4	4	3	3
21.25°	49	37	25	14	10	7	5	4	4	3	3
20°	56	43	31	20	11	8	5	5	4	4	3
18.75°	63	50	37	25	13	9	6	5	4	4	3
17.5°	70	56	42	30	18	10	7	5	4	4	4
16.25°	76	62	48	35	23	12	8	5	5	4	4
15°	83	68	53	39	27	14	9	6	5	4	4
13.75°	89	73	58	44	31	18	10	7	5	4	4
12.5°	94	78	63	48	35	22	11	8	5	4	4
11.25°	99	83	67	52	38	25	12	9	5	5	4
10°	104	87	71	56	41	28	15	9	6	5	4
8.75°	109	91	75	59	44	30	17	10	7	5	4
7.5°	113	95	78	62	47	33	19	11	7	5	4
6.25°	117	97	81	65	49	35	21	11	8	5	4
5°	120	100	83	66	51	36	23	11	8	5	4
3.75°	123	102	85	68	53	37	24	12	8	5	4
2.5°	125	103	86	69	54	38	25	12	8	5	4
1.25°	126	104	87	70	54	39	25	12	8	5	4
0°	126	104	87	70	55	39	26	12	9	5	5
-1.25°	126	104	87	70	54	39	25	12	8	5	4
-2.5°	125	103	86	69	54	38	25	12	8	5	4
-3.75°	123	102	85	68	53	37	24	12	8	5	4
-5°	120	100	83	66	51	36	23	11	8	5	4
-6.25°	117	97	81	65	49	35	21	11	8	5	4
-7.5°	113	95	78	62	47	33	19	11	7	5	4
-8.75°	109	91	75	59	44	30	17	10	7	5	4
-10°	104	87	71	56	41	28	15	9	6	5	4
-11.25°	99	83	67	52	38	25	12	9	5	5	4
-12.5°	94	78	63	48	35	22	11	8	5	4	4
-13.75°	89	73	58	44	31	18	10	7	5	4	4
-15°	83	68	53	39	27	14	9	6	5	4	4
-16.25°	76	62	48	35	23	12	8	5	5	4	4
-17.5°	70	56	42	30	18	10	7	5	4	4	4
-18.75°	63	50	37	25	13	9	6	5	4	4	3
-20°	56	43	31	20	11	8	5	5	4	4	3
-21.25°	49	37	25	14	10	7	5	4	4	3	3



REPORT NUMBER: P221144 (CONVERTED FROM TYPE C PHOTOMETRY)  
 CATALOG NUMBER: 1002-[A1, P1, S1, SU1]-FL-LEDCR-W-BK-LC1-UNV

**CANDELA DISTRIBUTION (continued):**

	33.75°	35°	36.25°	37.5°	38.75°	40°	41.25°	42.5°	43.75°	45°	46.25°
-22.5°	41	30	19	11	8	5	5	4	4	3	3
-23.75°	34	24	13	9	7	5	4	4	4	3	3
-25°	27	17	10	8	5	5	4	4	3	3	3
-26.25°	20	11	9	6	5	4	4	4	3	3	3
-27.5°	12	9	7	5	5	4	4	3	3	3	3
-28.75°	10	8	5	5	4	4	3	3	3	3	3
-30°	8	6	5	4	4	4	3	3	3	3	3
-31.25°	6	5	4	4	4	3	3	3	3	3	3
-32.5°	5	4	4	4	3	3	3	3	3	3	3
-33.75°	4	4	4	4	3	3	3	3	3	3	3
-35°	4	4	4	3	3	3	3	3	3	3	3
-36.25°	4	4	3	3	3	3	3	3	3	3	2
-37.5°	4	3	3	3	3	3	3	3	3	2	2
-38.75°	3	3	3	3	3	3	3	3	2	2	1
-40°	3	3	3	3	3	3	3	3	2	1	1
-41.25°	3	3	3	3	3	3	3	2	1	1	1
-42.5°	3	3	3	3	3	3	2	1	1	1	1
-43.75°	3	3	3	3	2	2	1	1	1	1	1
-45°	3	3	3	2	2	1	1	1	1	1	1
-46.25°	3	3	2	2	1	1	1	1	1	1	1
-47.5°	2	2	1	1	1	1	1	1	1	1	1
-48.75°	2	1	1	1	1	1	1	1	1	1	1
-50°	1	1	1	1	1	1	1	1	1	1	1
-51.25°	1	1	1	1	1	1	1	1	1	1	1
-52.5°	1	1	1	1	1	1	1	1	1	1	1
-53.75°	1	1	1	1	1	1	1	1	1	1	1
-55°	1	1	1	1	1	1	1	1	1	1	1
-56.25°	1	1	1	1	1	1	1	1	1	1	1
-57.5°	1	1	1	1	1	1	1	1	1	1	1
-58.75°	1	1	1	1	1	1	1	1	1	1	1
-60°	1	1	1	1	1	1	1	1	1	1	1
-61.25°	1	1	1	1	1	1	1	1	1	1	1
-62.5°	1	1	1	1	1	1	1	1	1	1	1
-63.75°	1	1	1	1	1	1	1	1	1	1	1
-65°	1	1	1	1	1	1	1	1	1	1	1
-66.25°	1	1	1	1	1	1	1	1	1	1	1
-67.5°	1	1	1	1	1	1	1	1	1	1	1
-68.75°	1	1	1	1	1	1	1	1	1	1	1
-70°	1	1	1	1	1	1	1	1	1	1	0
-71.25°	1	1	1	1	1	1	1	0	0	0	0
-72.5°	1	1	1	1	0	0	0	0	0	0	0
-73.75°	0	0	0	0	0	0	0	0	0	0	0
-75°	0	0	0	0	0	0	0	0	0	0	0
-76.25°	0	0	0	0	0	0	0	0	0	0	0
-77.5°	0	0	0	0	0	0	0	0	0	0	0



REPORT NUMBER: P221144 (CONVERTED FROM TYPE C PHOTOMETRY)

CATALOG NUMBER: 1002-[A1, P1, S1, SU1]-FL-LEDCR-W-BK-LC1-UNV

**CANDELA DISTRIBUTION (continued):**

	33.75°	35°	36.25°	37.5°	38.75°	40°	41.25°	42.5°	43.75°	45°	46.25°
-78.75°	0	0	0	0	0	0	0	0	0	0	0
-80°	0	0	0	0	0	0	0	0	0	0	0
-81.25°	0	0	0	0	0	0	0	0	0	0	0
-82.5°	0	0	0	0	0	0	0	0	0	0	0
-83.75°	0	0	0	0	0	0	0	0	0	0	0
-85°	0	0	0	0	0	0	0	0	0	0	0
-86.25°	0	0	0	0	0	0	0	0	0	0	0
-87.5°	0	0	0	0	0	0	0	0	0	0	0
-88.75°	0	0	0	0	0	0	0	0	0	0	0
-90°	0	0	0	0	0	0	0	0	0	0	0



REPORT NUMBER: P221144 (CONVERTED FROM TYPE C PHOTOMETRY)  
 CATALOG NUMBER: 1002-[A1, P1, S1, SU1]-FL-LEDCR-W-BK-LC1-UNV

**CANDELA DISTRIBUTION (continued):**

	47.5°	48.75°	50°	51.25°	52.5°	53.75°	55°	56.25°	57.5°	58.75°	60°
90°	0	0	0	0	0	0	0	0	0	0	0
88.75°	0	0	0	0	0	0	0	0	0	0	0
87.5°	0	0	0	0	0	0	0	0	0	0	0
86.25°	0	0	0	0	0	0	0	0	0	0	0
85°	0	0	0	0	0	0	0	0	0	0	0
83.75°	0	0	0	0	0	0	0	0	0	0	0
82.5°	0	0	0	0	0	0	0	0	0	0	0
81.25°	0	0	0	0	0	0	0	0	0	0	0
80°	0	0	0	0	0	0	0	0	0	0	0
78.75°	0	0	0	0	0	0	0	0	0	0	0
77.5°	0	0	0	0	0	0	0	0	0	0	0
76.25°	0	0	0	0	0	0	0	0	0	0	0
75°	0	0	0	0	0	0	0	0	0	0	0
73.75°	0	0	0	0	0	0	0	0	0	0	0
72.5°	0	0	0	0	0	0	0	0	0	0	0
71.25°	0	0	0	0	0	0	0	0	0	0	0
70°	0	0	0	0	0	0	0	0	0	0	0
68.75°	1	1	0	0	0	0	0	0	0	0	0
67.5°	1	1	1	1	0	0	0	0	0	0	0
66.25°	1	1	1	1	1	1	0	0	0	0	0
65°	1	1	1	1	1	1	1	0	0	0	0
63.75°	1	1	1	1	1	1	1	1	0	0	0
62.5°	1	1	1	1	1	1	1	1	1	1	0
61.25°	1	1	1	1	1	1	1	1	1	1	1
60°	1	1	1	1	1	1	1	1	1	1	1
58.75°	1	1	1	1	1	1	1	1	1	1	1
57.5°	1	1	1	1	1	1	1	1	1	1	1
56.25°	1	1	1	1	1	1	1	1	1	1	1
55°	1	1	1	1	1	1	1	1	1	1	1
53.75°	1	1	1	1	1	1	1	1	1	1	1
52.5°	1	1	1	1	1	1	1	1	1	1	1
51.25°	1	1	1	1	1	1	1	1	1	1	1
50°	1	1	1	1	1	1	1	1	1	1	1
48.75°	1	1	1	1	1	1	1	1	1	1	1
47.5°	1	1	1	1	1	1	1	1	1	1	1
46.25°	1	1	1	1	1	1	1	1	1	1	1
45°	1	1	1	1	1	1	1	1	1	1	1
43.75°	1	1	1	1	1	1	1	1	1	1	1
42.5°	1	1	1	1	1	1	1	1	1	1	1
41.25°	1	1	1	1	1	1	1	1	1	1	1
40°	1	1	1	1	1	1	1	1	1	1	1
38.75°	1	1	1	1	1	1	1	1	1	1	1
37.5°	1	1	1	1	1	1	1	1	1	1	1
36.25°	1	1	1	1	1	1	1	1	1	1	1
35°	2	1	1	1	1	1	1	1	1	1	1



REPORT NUMBER: P221144 (CONVERTED FROM TYPE C PHOTOMETRY)  
 CATALOG NUMBER: 1002-[A1, P1, S1, SU1]-FL-LEDCR-W-BK-LC1-UNV

**CANDELA DISTRIBUTION (continued):**

	47.5°	48.75°	50°	51.25°	52.5°	53.75°	55°	56.25°	57.5°	58.75°	60°
33.75°	2	2	1	1	1	1	1	1	1	1	1
32.5°	3	2	1	1	1	1	1	1	1	1	1
31.25°	3	2	2	1	1	1	1	1	1	1	1
30°	3	3	2	1	1	1	1	1	1	1	1
28.75°	3	3	2	2	1	1	1	1	1	1	1
27.5°	3	3	3	2	1	1	1	1	1	1	1
26.25°	3	3	3	2	1	1	1	1	1	1	1
25°	3	3	3	3	2	1	1	1	1	1	1
23.75°	3	3	3	3	2	1	1	1	1	1	1
22.5°	3	3	3	3	2	1	1	1	1	1	1
21.25°	3	3	3	3	3	2	1	1	1	1	1
20°	3	3	3	3	3	2	1	1	1	1	1
18.75°	3	3	3	3	3	2	1	1	1	1	1
17.5°	3	3	3	3	3	2	2	1	1	1	1
16.25°	3	3	3	3	3	3	2	1	1	1	1
15°	3	3	3	3	3	3	2	1	1	1	1
13.75°	3	3	3	3	3	3	2	1	1	1	1
12.5°	4	3	3	3	3	3	2	1	1	1	1
11.25°	4	3	3	3	3	3	2	1	1	1	1
10°	4	3	3	3	3	3	3	2	1	1	1
8.75°	4	3	3	3	3	3	3	2	1	1	1
7.5°	4	3	3	3	3	3	3	2	1	1	1
6.25°	4	3	3	3	3	3	3	2	1	1	1
5°	4	3	3	3	3	3	3	2	1	1	1
3.75°	4	3	3	3	3	3	3	2	1	1	1
2.5°	4	3	3	3	3	3	3	2	1	1	1
1.25°	4	3	3	3	3	3	3	2	1	1	1
0°	4	4	3	3	3	3	3	2	1	1	1
-1.25°	4	3	3	3	3	3	3	2	1	1	1
-2.5°	4	3	3	3	3	3	3	2	1	1	1
-3.75°	4	3	3	3	3	3	3	2	1	1	1
-5°	4	3	3	3	3	3	3	2	1	1	1
-6.25°	4	3	3	3	3	3	3	2	1	1	1
-7.5°	4	3	3	3	3	3	3	2	1	1	1
-8.75°	4	3	3	3	3	3	3	2	1	1	1
-10°	4	3	3	3	3	3	3	2	1	1	1
-11.25°	4	3	3	3	3	3	2	1	1	1	1
-12.5°	4	3	3	3	3	3	2	1	1	1	1
-13.75°	3	3	3	3	3	3	2	1	1	1	1
-15°	3	3	3	3	3	3	2	1	1	1	1
-16.25°	3	3	3	3	3	3	2	1	1	1	1
-17.5°	3	3	3	3	3	2	2	1	1	1	1
-18.75°	3	3	3	3	3	2	1	1	1	1	1
-20°	3	3	3	3	3	2	1	1	1	1	1
-21.25°	3	3	3	3	3	2	1	1	1	1	1





REPORT NUMBER: P221144 (CONVERTED FROM TYPE C PHOTOMETRY)  
 CATALOG NUMBER: 1002-[A1, P1, S1, SU1]-FL-LEDCR-W-BK-LC1-UNV

**CANDELA DISTRIBUTION (continued):**

	47.5°	48.75°	50°	51.25°	52.5°	53.75°	55°	56.25°	57.5°	58.75°	60°
-22.5°	3	3	3	3	2	1	1	1	1	1	1
-23.75°	3	3	3	3	2	1	1	1	1	1	1
-25°	3	3	3	3	2	1	1	1	1	1	1
-26.25°	3	3	3	2	1	1	1	1	1	1	1
-27.5°	3	3	3	2	1	1	1	1	1	1	1
-28.75°	3	3	2	2	1	1	1	1	1	1	1
-30°	3	3	2	1	1	1	1	1	1	1	1
-31.25°	3	2	2	1	1	1	1	1	1	1	1
-32.5°	3	2	1	1	1	1	1	1	1	1	1
-33.75°	2	2	1	1	1	1	1	1	1	1	1
-35°	2	1	1	1	1	1	1	1	1	1	1
-36.25°	1	1	1	1	1	1	1	1	1	1	1
-37.5°	1	1	1	1	1	1	1	1	1	1	1
-38.75°	1	1	1	1	1	1	1	1	1	1	1
-40°	1	1	1	1	1	1	1	1	1	1	1
-41.25°	1	1	1	1	1	1	1	1	1	1	1
-42.5°	1	1	1	1	1	1	1	1	1	1	1
-43.75°	1	1	1	1	1	1	1	1	1	1	1
-45°	1	1	1	1	1	1	1	1	1	1	1
-46.25°	1	1	1	1	1	1	1	1	1	1	1
-47.5°	1	1	1	1	1	1	1	1	1	1	1
-48.75°	1	1	1	1	1	1	1	1	1	1	1
-50°	1	1	1	1	1	1	1	1	1	1	1
-51.25°	1	1	1	1	1	1	1	1	1	1	1
-52.5°	1	1	1	1	1	1	1	1	1	1	1
-53.75°	1	1	1	1	1	1	1	1	1	1	1
-55°	1	1	1	1	1	1	1	1	1	1	1
-56.25°	1	1	1	1	1	1	1	1	1	1	1
-57.5°	1	1	1	1	1	1	1	1	1	1	1
-58.75°	1	1	1	1	1	1	1	1	1	1	1
-60°	1	1	1	1	1	1	1	1	1	1	1
-61.25°	1	1	1	1	1	1	1	1	1	1	1
-62.5°	1	1	1	1	1	1	1	1	1	1	0
-63.75°	1	1	1	1	1	1	1	1	0	0	0
-65°	1	1	1	1	1	1	1	0	0	0	0
-66.25°	1	1	1	1	1	1	0	0	0	0	0
-67.5°	1	1	1	1	0	0	0	0	0	0	0
-68.75°	1	1	0	0	0	0	0	0	0	0	0
-70°	0	0	0	0	0	0	0	0	0	0	0
-71.25°	0	0	0	0	0	0	0	0	0	0	0
-72.5°	0	0	0	0	0	0	0	0	0	0	0
-73.75°	0	0	0	0	0	0	0	0	0	0	0
-75°	0	0	0	0	0	0	0	0	0	0	0
-76.25°	0	0	0	0	0	0	0	0	0	0	0
-77.5°	0	0	0	0	0	0	0	0	0	0	0



REPORT NUMBER: P221144 (CONVERTED FROM TYPE C PHOTOMETRY)

CATALOG NUMBER: 1002-[A1, P1, S1, SU1]-FL-LEDCR-W-BK-LC1-UNV

**CANDELA DISTRIBUTION (continued):**

	47.5°	48.75°	50°	51.25°	52.5°	53.75°	55°	56.25°	57.5°	58.75°	60°
-78.75°	0	0	0	0	0	0	0	0	0	0	0
-80°	0	0	0	0	0	0	0	0	0	0	0
-81.25°	0	0	0	0	0	0	0	0	0	0	0
-82.5°	0	0	0	0	0	0	0	0	0	0	0
-83.75°	0	0	0	0	0	0	0	0	0	0	0
-85°	0	0	0	0	0	0	0	0	0	0	0
-86.25°	0	0	0	0	0	0	0	0	0	0	0
-87.5°	0	0	0	0	0	0	0	0	0	0	0
-88.75°	0	0	0	0	0	0	0	0	0	0	0
-90°	0	0	0	0	0	0	0	0	0	0	0



REPORT NUMBER: P221144 (CONVERTED FROM TYPE C PHOTOMETRY)  
 CATALOG NUMBER: 1002-[A1, P1, S1, SU1]-FL-LEDCR-W-BK-LC1-UNV

**CANDELA DISTRIBUTION (continued):**

	61.25°	62.5°	63.75°	65°	66.25°	67.5°	68.75°	70°	71.25°	72.5°	73.75°
90°	0	0	0	0	0	0	0	0	0	0	0
88.75°	0	0	0	0	0	0	0	0	0	0	0
87.5°	0	0	0	0	0	0	0	0	0	0	0
86.25°	0	0	0	0	0	0	0	0	0	0	0
85°	0	0	0	0	0	0	0	0	0	0	0
83.75°	0	0	0	0	0	0	0	0	0	0	0
82.5°	0	0	0	0	0	0	0	0	0	0	0
81.25°	0	0	0	0	0	0	0	0	0	0	0
80°	0	0	0	0	0	0	0	0	0	0	0
78.75°	0	0	0	0	0	0	0	0	0	0	0
77.5°	0	0	0	0	0	0	0	0	0	0	0
76.25°	0	0	0	0	0	0	0	0	0	0	0
75°	0	0	0	0	0	0	0	0	0	0	0
73.75°	0	0	0	0	0	0	0	0	0	0	0
72.5°	0	0	0	0	0	0	0	0	0	0	0
71.25°	0	0	0	0	0	0	0	0	0	0	0
70°	0	0	0	0	0	0	0	0	0	0	0
68.75°	0	0	0	0	0	0	0	0	0	0	0
67.5°	0	0	0	0	0	0	0	0	0	0	0
66.25°	0	0	0	0	0	0	0	0	0	0	0
65°	0	0	0	0	0	0	0	0	0	0	0
63.75°	0	0	0	0	0	0	0	0	0	0	0
62.5°	0	0	0	0	0	0	0	0	0	0	0
61.25°	0	0	0	0	0	0	0	0	0	0	0
60°	1	0	0	0	0	0	0	0	0	0	0
58.75°	1	1	0	0	0	0	0	0	0	0	0
57.5°	1	1	0	0	0	0	0	0	0	0	0
56.25°	1	1	1	0	0	0	0	0	0	0	0
55°	1	1	1	1	0	0	0	0	0	0	0
53.75°	1	1	1	1	1	0	0	0	0	0	0
52.5°	1	1	1	1	1	0	0	0	0	0	0
51.25°	1	1	1	1	1	1	0	0	0	0	0
50°	1	1	1	1	1	1	0	0	0	0	0
48.75°	1	1	1	1	1	1	1	0	0	0	0
47.5°	1	1	1	1	1	1	1	0	0	0	0
46.25°	1	1	1	1	1	1	1	0	0	0	0
45°	1	1	1	1	1	1	1	1	0	0	0
43.75°	1	1	1	1	1	1	1	1	0	0	0
42.5°	1	1	1	1	1	1	1	1	0	0	0
41.25°	1	1	1	1	1	1	1	1	1	0	0
40°	1	1	1	1	1	1	1	1	1	0	0
38.75°	1	1	1	1	1	1	1	1	1	0	0
37.5°	1	1	1	1	1	1	1	1	1	1	0
36.25°	1	1	1	1	1	1	1	1	1	1	0
35°	1	1	1	1	1	1	1	1	1	1	0



REPORT NUMBER: P221144 (CONVERTED FROM TYPE C PHOTOMETRY)  
 CATALOG NUMBER: 1002-[A1, P1, S1, SU1]-FL-LEDCR-W-BK-LC1-UNV

**CANDELA DISTRIBUTION (continued):**

	61.25°	62.5°	63.75°	65°	66.25°	67.5°	68.75°	70°	71.25°	72.5°	73.75°
33.75°	1	1	1	1	1	1	1	1	1	1	0
32.5°	1	1	1	1	1	1	1	1	1	1	0
31.25°	1	1	1	1	1	1	1	1	1	1	1
30°	1	1	1	1	1	1	1	1	1	1	1
28.75°	1	1	1	1	1	1	1	1	1	1	1
27.5°	1	1	1	1	1	1	1	1	1	1	1
26.25°	1	1	1	1	1	1	1	1	1	1	1
25°	1	1	1	1	1	1	1	1	1	1	1
23.75°	1	1	1	1	1	1	1	1	1	1	1
22.5°	1	1	1	1	1	1	1	1	1	1	1
21.25°	1	1	1	1	1	1	1	1	1	1	1
20°	1	1	1	1	1	1	1	1	1	1	1
18.75°	1	1	1	1	1	1	1	1	1	1	1
17.5°	1	1	1	1	1	1	1	1	1	1	1
16.25°	1	1	1	1	1	1	1	1	1	1	1
15°	1	1	1	1	1	1	1	1	1	1	1
13.75°	1	1	1	1	1	1	1	1	1	1	1
12.5°	1	1	1	1	1	1	1	1	1	1	1
11.25°	1	1	1	1	1	1	1	1	1	1	1
10°	1	1	1	1	1	1	1	1	1	1	1
8.75°	1	1	1	1	1	1	1	1	1	1	1
7.5°	1	1	1	1	1	1	1	1	1	1	1
6.25°	1	1	1	1	1	1	1	1	1	1	1
5°	1	1	1	1	1	1	1	1	1	1	1
3.75°	1	1	1	1	1	1	1	1	1	1	1
2.5°	1	1	1	1	1	1	1	1	1	1	1
1.25°	1	1	1	1	1	1	1	1	1	1	1
0°	1	1	1	1	1	1	1	1	1	1	1
-1.25°	1	1	1	1	1	1	1	1	1	1	1
-2.5°	1	1	1	1	1	1	1	1	1	1	1
-3.75°	1	1	1	1	1	1	1	1	1	1	1
-5°	1	1	1	1	1	1	1	1	1	1	1
-6.25°	1	1	1	1	1	1	1	1	1	1	1
-7.5°	1	1	1	1	1	1	1	1	1	1	1
-8.75°	1	1	1	1	1	1	1	1	1	1	1
-10°	1	1	1	1	1	1	1	1	1	1	1
-11.25°	1	1	1	1	1	1	1	1	1	1	1
-12.5°	1	1	1	1	1	1	1	1	1	1	1
-13.75°	1	1	1	1	1	1	1	1	1	1	1
-15°	1	1	1	1	1	1	1	1	1	1	1
-16.25°	1	1	1	1	1	1	1	1	1	1	1
-17.5°	1	1	1	1	1	1	1	1	1	1	1
-18.75°	1	1	1	1	1	1	1	1	1	1	1
-20°	1	1	1	1	1	1	1	1	1	1	1
-21.25°	1	1	1	1	1	1	1	1	1	1	1



REPORT NUMBER: P221144 (CONVERTED FROM TYPE C PHOTOMETRY)  
 CATALOG NUMBER: 1002-[A1, P1, S1, SU1]-FL-LEDCR-W-BK-LC1-UNV

**CANDELA DISTRIBUTION (continued):**

	61.25°	62.5°	63.75°	65°	66.25°	67.5°	68.75°	70°	71.25°	72.5°	73.75°
-22.5°	1	1	1	1	1	1	1	1	1	1	1
-23.75°	1	1	1	1	1	1	1	1	1	1	1
-25°	1	1	1	1	1	1	1	1	1	1	1
-26.25°	1	1	1	1	1	1	1	1	1	1	1
-27.5°	1	1	1	1	1	1	1	1	1	1	1
-28.75°	1	1	1	1	1	1	1	1	1	1	1
-30°	1	1	1	1	1	1	1	1	1	1	1
-31.25°	1	1	1	1	1	1	1	1	1	1	1
-32.5°	1	1	1	1	1	1	1	1	1	1	0
-33.75°	1	1	1	1	1	1	1	1	1	1	0
-35°	1	1	1	1	1	1	1	1	1	1	0
-36.25°	1	1	1	1	1	1	1	1	1	1	0
-37.5°	1	1	1	1	1	1	1	1	1	1	0
-38.75°	1	1	1	1	1	1	1	1	1	0	0
-40°	1	1	1	1	1	1	1	1	1	0	0
-41.25°	1	1	1	1	1	1	1	1	1	0	0
-42.5°	1	1	1	1	1	1	1	1	0	0	0
-43.75°	1	1	1	1	1	1	1	1	0	0	0
-45°	1	1	1	1	1	1	1	1	0	0	0
-46.25°	1	1	1	1	1	1	1	0	0	0	0
-47.5°	1	1	1	1	1	1	1	0	0	0	0
-48.75°	1	1	1	1	1	1	1	0	0	0	0
-50°	1	1	1	1	1	1	0	0	0	0	0
-51.25°	1	1	1	1	1	1	0	0	0	0	0
-52.5°	1	1	1	1	1	0	0	0	0	0	0
-53.75°	1	1	1	1	1	0	0	0	0	0	0
-55°	1	1	1	1	0	0	0	0	0	0	0
-56.25°	1	1	1	0	0	0	0	0	0	0	0
-57.5°	1	1	0	0	0	0	0	0	0	0	0
-58.75°	1	1	0	0	0	0	0	0	0	0	0
-60°	1	0	0	0	0	0	0	0	0	0	0
-61.25°	0	0	0	0	0	0	0	0	0	0	0
-62.5°	0	0	0	0	0	0	0	0	0	0	0
-63.75°	0	0	0	0	0	0	0	0	0	0	0
-65°	0	0	0	0	0	0	0	0	0	0	0
-66.25°	0	0	0	0	0	0	0	0	0	0	0
-67.5°	0	0	0	0	0	0	0	0	0	0	0
-68.75°	0	0	0	0	0	0	0	0	0	0	0
-70°	0	0	0	0	0	0	0	0	0	0	0
-71.25°	0	0	0	0	0	0	0	0	0	0	0
-72.5°	0	0	0	0	0	0	0	0	0	0	0
-73.75°	0	0	0	0	0	0	0	0	0	0	0
-75°	0	0	0	0	0	0	0	0	0	0	0
-76.25°	0	0	0	0	0	0	0	0	0	0	0
-77.5°	0	0	0	0	0	0	0	0	0	0	0



REPORT NUMBER: P221144 (CONVERTED FROM TYPE C PHOTOMETRY)

CATALOG NUMBER: 1002-[A1, P1, S1, SU1]-FL-LEDCR-W-BK-LC1-UNV

**CANDELA DISTRIBUTION (continued):**

	61.25°	62.5°	63.75°	65°	66.25°	67.5°	68.75°	70°	71.25°	72.5°	73.75°
-78.75°	0	0	0	0	0	0	0	0	0	0	0
-80°	0	0	0	0	0	0	0	0	0	0	0
-81.25°	0	0	0	0	0	0	0	0	0	0	0
-82.5°	0	0	0	0	0	0	0	0	0	0	0
-83.75°	0	0	0	0	0	0	0	0	0	0	0
-85°	0	0	0	0	0	0	0	0	0	0	0
-86.25°	0	0	0	0	0	0	0	0	0	0	0
-87.5°	0	0	0	0	0	0	0	0	0	0	0
-88.75°	0	0	0	0	0	0	0	0	0	0	0
-90°	0	0	0	0	0	0	0	0	0	0	0



REPORT NUMBER: P221144 (CONVERTED FROM TYPE C PHOTOMETRY)  
 CATALOG NUMBER: 1002-[A1, P1, S1, SU1]-FL-LEDCR-W-BK-LC1-UNV

**CANDELA DISTRIBUTION (continued):**

	75°	76.25°	77.5°	78.75°	80°	81.25°	82.5°	83.75°	85°	86.25°	87.5°
90°	0	0	0	0	0	0	0	0	0	0	0
88.75°	0	0	0	0	0	0	0	0	0	0	0
87.5°	0	0	0	0	0	0	0	0	0	0	0
86.25°	0	0	0	0	0	0	0	0	0	0	0
85°	0	0	0	0	0	0	0	0	0	0	0
83.75°	0	0	0	0	0	0	0	0	0	0	0
82.5°	0	0	0	0	0	0	0	0	0	0	0
81.25°	0	0	0	0	0	0	0	0	0	0	0
80°	0	0	0	0	0	0	0	0	0	0	0
78.75°	0	0	0	0	0	0	0	0	0	0	0
77.5°	0	0	0	0	0	0	0	0	0	0	0
76.25°	0	0	0	0	0	0	0	0	0	0	0
75°	0	0	0	0	0	0	0	0	0	0	0
73.75°	0	0	0	0	0	0	0	0	0	0	0
72.5°	0	0	0	0	0	0	0	0	0	0	0
71.25°	0	0	0	0	0	0	0	0	0	0	0
70°	0	0	0	0	0	0	0	0	0	0	0
68.75°	0	0	0	0	0	0	0	0	0	0	0
67.5°	0	0	0	0	0	0	0	0	0	0	0
66.25°	0	0	0	0	0	0	0	0	0	0	0
65°	0	0	0	0	0	0	0	0	0	0	0
63.75°	0	0	0	0	0	0	0	0	0	0	0
62.5°	0	0	0	0	0	0	0	0	0	0	0
61.25°	0	0	0	0	0	0	0	0	0	0	0
60°	0	0	0	0	0	0	0	0	0	0	0
58.75°	0	0	0	0	0	0	0	0	0	0	0
57.5°	0	0	0	0	0	0	0	0	0	0	0
56.25°	0	0	0	0	0	0	0	0	0	0	0
55°	0	0	0	0	0	0	0	0	0	0	0
53.75°	0	0	0	0	0	0	0	0	0	0	0
52.5°	0	0	0	0	0	0	0	0	0	0	0
51.25°	0	0	0	0	0	0	0	0	0	0	0
50°	0	0	0	0	0	0	0	0	0	0	0
48.75°	0	0	0	0	0	0	0	0	0	0	0
47.5°	0	0	0	0	0	0	0	0	0	0	0
46.25°	0	0	0	0	0	0	0	0	0	0	0
45°	0	0	0	0	0	0	0	0	0	0	0
43.75°	0	0	0	0	0	0	0	0	0	0	0
42.5°	0	0	0	0	0	0	0	0	0	0	0
41.25°	0	0	0	0	0	0	0	0	0	0	0
40°	0	0	0	0	0	0	0	0	0	0	0
38.75°	0	0	0	0	0	0	0	0	0	0	0
37.5°	0	0	0	0	0	0	0	0	0	0	0
36.25°	0	0	0	0	0	0	0	0	0	0	0
35°	0	0	0	0	0	0	0	0	0	0	0



REPORT NUMBER: P221144 (CONVERTED FROM TYPE C PHOTOMETRY)  
 CATALOG NUMBER: 1002-[A1, P1, S1, SU1]-FL-LEDCR-W-BK-LC1-UNV

**CANDELA DISTRIBUTION (continued):**

	75°	76.25°	77.5°	78.75°	80°	81.25°	82.5°	83.75°	85°	86.25°	87.5°
33.75°	0	0	0	0	0	0	0	0	0	0	0
32.5°	0	0	0	0	0	0	0	0	0	0	0
31.25°	0	0	0	0	0	0	0	0	0	0	0
30°	0	0	0	0	0	0	0	0	0	0	0
28.75°	0	0	0	0	0	0	0	0	0	0	0
27.5°	0	0	0	0	0	0	0	0	0	0	0
26.25°	0	0	0	0	0	0	0	0	0	0	0
25°	0	0	0	0	0	0	0	0	0	0	0
23.75°	0	0	0	0	0	0	0	0	0	0	0
22.5°	1	0	0	0	0	0	0	0	0	0	0
21.25°	1	0	0	0	0	0	0	0	0	0	0
20°	1	0	0	0	0	0	0	0	0	0	0
18.75°	1	0	0	0	0	0	0	0	0	0	0
17.5°	1	0	0	0	0	0	0	0	0	0	0
16.25°	1	0	0	0	0	0	0	0	0	0	0
15°	1	0	0	0	0	0	0	0	0	0	0
13.75°	1	0	0	0	0	0	0	0	0	0	0
12.5°	1	0	0	0	0	0	0	0	0	0	0
11.25°	1	0	0	0	0	0	0	0	0	0	0
10°	1	0	0	0	0	0	0	0	0	0	0
8.75°	1	0	0	0	0	0	0	0	0	0	0
7.5°	1	0	0	0	0	0	0	0	0	0	0
6.25°	1	0	0	0	0	0	0	0	0	0	0
5°	1	0	0	0	0	0	0	0	0	0	0
3.75°	1	0	0	0	0	0	0	0	0	0	0
2.5°	1	0	0	0	0	0	0	0	0	0	0
1.25°	1	0	0	0	0	0	0	0	0	0	0
0°	1	1	0	0	0	0	0	0	0	0	0
-1.25°	1	0	0	0	0	0	0	0	0	0	0
-2.5°	1	0	0	0	0	0	0	0	0	0	0
-3.75°	1	0	0	0	0	0	0	0	0	0	0
-5°	1	0	0	0	0	0	0	0	0	0	0
-6.25°	1	0	0	0	0	0	0	0	0	0	0
-7.5°	1	0	0	0	0	0	0	0	0	0	0
-8.75°	1	0	0	0	0	0	0	0	0	0	0
-10°	1	0	0	0	0	0	0	0	0	0	0
-11.25°	1	0	0	0	0	0	0	0	0	0	0
-12.5°	1	0	0	0	0	0	0	0	0	0	0
-13.75°	1	0	0	0	0	0	0	0	0	0	0
-15°	1	0	0	0	0	0	0	0	0	0	0
-16.25°	1	0	0	0	0	0	0	0	0	0	0
-17.5°	1	0	0	0	0	0	0	0	0	0	0
-18.75°	1	0	0	0	0	0	0	0	0	0	0
-20°	1	0	0	0	0	0	0	0	0	0	0
-21.25°	1	0	0	0	0	0	0	0	0	0	0





REPORT NUMBER: P221144 (CONVERTED FROM TYPE C PHOTOMETRY)  
 CATALOG NUMBER: 1002-[A1, P1, S1, SU1]-FL-LEDCR-W-BK-LC1-UNV

**CANDELA DISTRIBUTION (continued):**

	75°	76.25°	77.5°	78.75°	80°	81.25°	82.5°	83.75°	85°	86.25°	87.5°
-22.5°	1	0	0	0	0	0	0	0	0	0	0
-23.75°	0	0	0	0	0	0	0	0	0	0	0
-25°	0	0	0	0	0	0	0	0	0	0	0
-26.25°	0	0	0	0	0	0	0	0	0	0	0
-27.5°	0	0	0	0	0	0	0	0	0	0	0
-28.75°	0	0	0	0	0	0	0	0	0	0	0
-30°	0	0	0	0	0	0	0	0	0	0	0
-31.25°	0	0	0	0	0	0	0	0	0	0	0
-32.5°	0	0	0	0	0	0	0	0	0	0	0
-33.75°	0	0	0	0	0	0	0	0	0	0	0
-35°	0	0	0	0	0	0	0	0	0	0	0
-36.25°	0	0	0	0	0	0	0	0	0	0	0
-37.5°	0	0	0	0	0	0	0	0	0	0	0
-38.75°	0	0	0	0	0	0	0	0	0	0	0
-40°	0	0	0	0	0	0	0	0	0	0	0
-41.25°	0	0	0	0	0	0	0	0	0	0	0
-42.5°	0	0	0	0	0	0	0	0	0	0	0
-43.75°	0	0	0	0	0	0	0	0	0	0	0
-45°	0	0	0	0	0	0	0	0	0	0	0
-46.25°	0	0	0	0	0	0	0	0	0	0	0
-47.5°	0	0	0	0	0	0	0	0	0	0	0
-48.75°	0	0	0	0	0	0	0	0	0	0	0
-50°	0	0	0	0	0	0	0	0	0	0	0
-51.25°	0	0	0	0	0	0	0	0	0	0	0
-52.5°	0	0	0	0	0	0	0	0	0	0	0
-53.75°	0	0	0	0	0	0	0	0	0	0	0
-55°	0	0	0	0	0	0	0	0	0	0	0
-56.25°	0	0	0	0	0	0	0	0	0	0	0
-57.5°	0	0	0	0	0	0	0	0	0	0	0
-58.75°	0	0	0	0	0	0	0	0	0	0	0
-60°	0	0	0	0	0	0	0	0	0	0	0
-61.25°	0	0	0	0	0	0	0	0	0	0	0
-62.5°	0	0	0	0	0	0	0	0	0	0	0
-63.75°	0	0	0	0	0	0	0	0	0	0	0
-65°	0	0	0	0	0	0	0	0	0	0	0
-66.25°	0	0	0	0	0	0	0	0	0	0	0
-67.5°	0	0	0	0	0	0	0	0	0	0	0
-68.75°	0	0	0	0	0	0	0	0	0	0	0
-70°	0	0	0	0	0	0	0	0	0	0	0
-71.25°	0	0	0	0	0	0	0	0	0	0	0
-72.5°	0	0	0	0	0	0	0	0	0	0	0
-73.75°	0	0	0	0	0	0	0	0	0	0	0
-75°	0	0	0	0	0	0	0	0	0	0	0
-76.25°	0	0	0	0	0	0	0	0	0	0	0
-77.5°	0	0	0	0	0	0	0	0	0	0	0



REPORT NUMBER: P221144 (CONVERTED FROM TYPE C PHOTOMETRY)

CATALOG NUMBER: 1002-[A1, P1, S1, SU1]-FL-LEDCR-W-BK-LC1-UNV

**CANDELA DISTRIBUTION (continued):**

	75°	76.25°	77.5°	78.75°	80°	81.25°	82.5°	83.75°	85°	86.25°	87.5°
-78.75°	0	0	0	0	0	0	0	0	0	0	0
-80°	0	0	0	0	0	0	0	0	0	0	0
-81.25°	0	0	0	0	0	0	0	0	0	0	0
-82.5°	0	0	0	0	0	0	0	0	0	0	0
-83.75°	0	0	0	0	0	0	0	0	0	0	0
-85°	0	0	0	0	0	0	0	0	0	0	0
-86.25°	0	0	0	0	0	0	0	0	0	0	0
-87.5°	0	0	0	0	0	0	0	0	0	0	0
-88.75°	0	0	0	0	0	0	0	0	0	0	0
-90°	0	0	0	0	0	0	0	0	0	0	0



REPORT NUMBER: P221144 (CONVERTED FROM TYPE C PHOTOMETRY)  
 CATALOG NUMBER: 1002-[A1, P1, S1, SU1]-FL-LEDCR-W-BK-LC1-UNV

**CANDELA DISTRIBUTION (continued):**

	88.75°	90°
90°	0	0
88.75°	0	0
87.5°	0	0
86.25°	0	0
85°	0	0
83.75°	0	0
82.5°	0	0
81.25°	0	0
80°	0	0
78.75°	0	0
77.5°	0	0
76.25°	0	0
75°	0	0
73.75°	0	0
72.5°	0	0
71.25°	0	0
70°	0	0
68.75°	0	0
67.5°	0	0
66.25°	0	0
65°	0	0
63.75°	0	0
62.5°	0	0
61.25°	0	0
60°	0	0
58.75°	0	0
57.5°	0	0
56.25°	0	0
55°	0	0
53.75°	0	0
52.5°	0	0
51.25°	0	0
50°	0	0
48.75°	0	0
47.5°	0	0
46.25°	0	0
45°	0	0
43.75°	0	0
42.5°	0	0
41.25°	0	0
40°	0	0
38.75°	0	0
37.5°	0	0
36.25°	0	0
35°	0	0



REPORT NUMBER: P221144 (CONVERTED FROM TYPE C PHOTOMETRY)  
 CATALOG NUMBER: 1002-[A1, P1, S1, SU1]-FL-LEDCR-W-BK-LC1-UNV

**CANDELA DISTRIBUTION (continued):**

	88.75°	90°
33.75°	0	0
32.5°	0	0
31.25°	0	0
30°	0	0
28.75°	0	0
27.5°	0	0
26.25°	0	0
25°	0	0
23.75°	0	0
22.5°	0	0
21.25°	0	0
20°	0	0
18.75°	0	0
17.5°	0	0
16.25°	0	0
15°	0	0
13.75°	0	0
12.5°	0	0
11.25°	0	0
10°	0	0
8.75°	0	0
7.5°	0	0
6.25°	0	0
5°	0	0
3.75°	0	0
2.5°	0	0
1.25°	0	0
0°	0	0
-1.25°	0	0
-2.5°	0	0
-3.75°	0	0
-5°	0	0
-6.25°	0	0
-7.5°	0	0
-8.75°	0	0
-10°	0	0
-11.25°	0	0
-12.5°	0	0
-13.75°	0	0
-15°	0	0
-16.25°	0	0
-17.5°	0	0
-18.75°	0	0
-20°	0	0
-21.25°	0	0



REPORT NUMBER: P221144 (CONVERTED FROM TYPE C PHOTOMETRY)  
CATALOG NUMBER: 1002-[A1, P1, S1, SU1]-FL-LEDCR-W-BK-LC1-UNV

**CANDELA DISTRIBUTION (continued):**

	88.75°	90°
-22.5°	0	0
-23.75°	0	0
-25°	0	0
-26.25°	0	0
-27.5°	0	0
-28.75°	0	0
-30°	0	0
-31.25°	0	0
-32.5°	0	0
-33.75°	0	0
-35°	0	0
-36.25°	0	0
-37.5°	0	0
-38.75°	0	0
-40°	0	0
-41.25°	0	0
-42.5°	0	0
-43.75°	0	0
-45°	0	0
-46.25°	0	0
-47.5°	0	0
-48.75°	0	0
-50°	0	0
-51.25°	0	0
-52.5°	0	0
-53.75°	0	0
-55°	0	0
-56.25°	0	0
-57.5°	0	0
-58.75°	0	0
-60°	0	0
-61.25°	0	0
-62.5°	0	0
-63.75°	0	0
-65°	0	0
-66.25°	0	0
-67.5°	0	0
-68.75°	0	0
-70°	0	0
-71.25°	0	0
-72.5°	0	0
-73.75°	0	0
-75°	0	0
-76.25°	0	0
-77.5°	0	0



REPORT NUMBER: P221144 (CONVERTED FROM TYPE C PHOTOMETRY)

CATALOG NUMBER: 1002-[A1, P1, S1, SU1]-FL-LEDCR-W-BK-LC1-UNV

**CANDELA DISTRIBUTION (continued):**

	88.75°	90°
-78.75°	0	0
-80°	0	0
-81.25°	0	0
-82.5°	0	0
-83.75°	0	0
-85°	0	0
-86.25°	0	0
-87.5°	0	0
-88.75°	0	0
-90°	0	0

(END OF REPORT)